

Land M42 Junction 10 Connectivity Strategy

KTA has registered the site with Openreach on their new sites portal.

Openreach has confirmed the proposed development site is eligible for full fibre network connection from the local area infrastructure (detailed in the attached Openreach mapping).

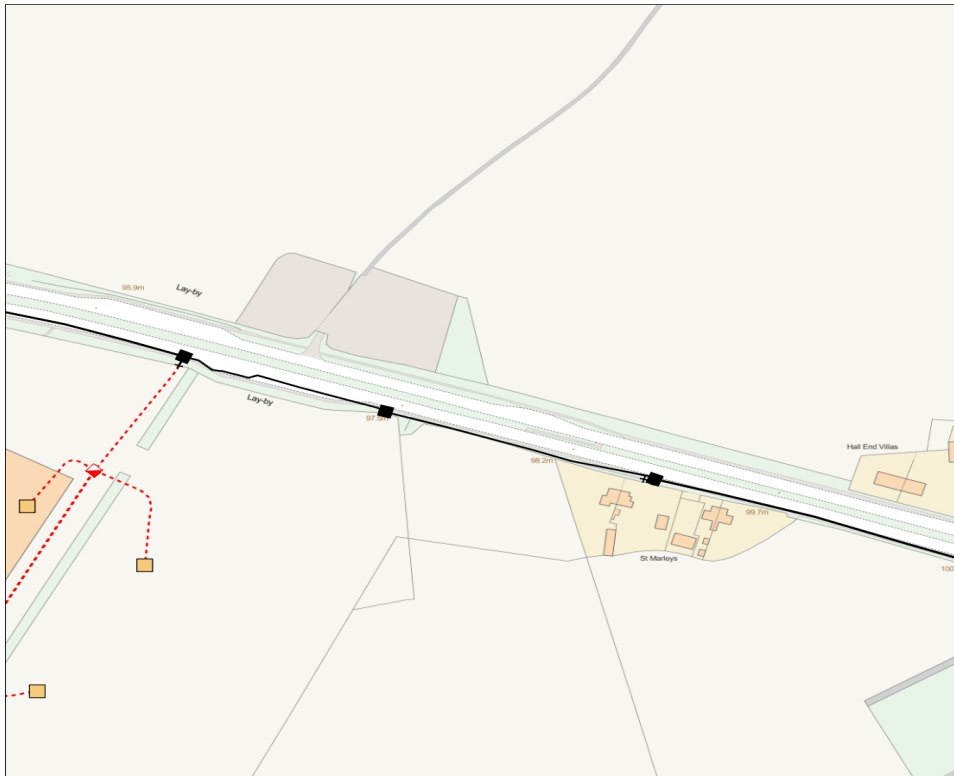
A contract has been provided, Openreach Site reference: PLW/00F Land NE of J10 M42, Watling Street, Dordon, Tamworth B78 1SZ.

If and when planning permission is achieved. Openreach will be contracted to provide the next stage of their new sites work by signing the contract issued and paying of the required contributions which is dependent on the final development layout.

This allows all commercial and residential owners access to any fibre network company for telecoms and digital connectivity. It will also future proof the digital infrastructure to enable future technologies such as 5G, cloud storage and VoIP telephone services.


A full fibre connection provides essential benefits for development site with a modern platform for Businesses to enable the connectivity they need, using the provider of their choice through Openreach open-access network.

Maps by email Plant Information Reply



IMPORTANT WARNING

Information regarding the location of BT apparatus is given for your assistance and is intended for general guidance only. No guarantee is given of its accuracy. It should not be relied upon in the event of excavations or other works being made near to BT apparatus which may exist at various depths and may deviate from the marked route.



openreach

















CLICK BEFORE YOU DIG

FOR PROFESSIONAL FREE ON SITE ASSISTANCE PRIOR TO COMMENCEMENT OF EXCAVATION WORKS INCLUDING LOCATE AND MARKING SERVICE

email cbyd@openreach.co.uk

ADVANCE NOTICE REQUIRED
(Office hours: Monday - Friday 08 00 to 17 00)
www.openreach.co.uk/cbyd

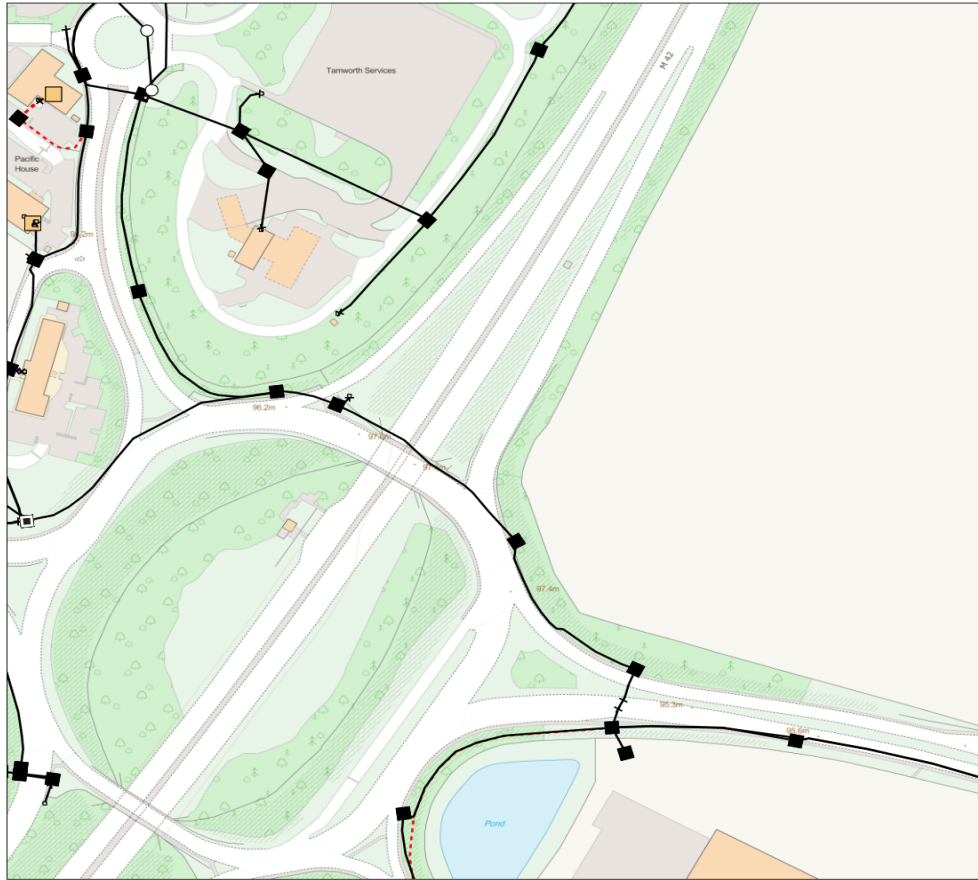
Accidents happen
If you do damage any Openreach equipment please let us know by calling 0800 023 2023 (opt 1 + opt 1) and we can get it fixed ASAP

KEY TO BT SYMBOLS		Change Of State	+	Hatchings	
Planned	Live	Split Coupling	×	Built	
PCP		Duct Tee	▲	Planned	
Pole		Building	■	Inferred	
Box		Kiosk	Ⓚ	Duct	
Manhole		Other proposed plant is shown using dashed lines. BT Symbols not listed above may be disregarded. Existing BT Plant may not be recorded. Information valid at time of preparation. Maps are only valid for 90 days after the date of publication.			
Cabinet					
	Pending Add	In Place	Pending Remove	Not In Use	
Power Cable					
Power Duct				N/A	

Reproduced from the Ordnance Survey map by BT by permission of Ordnance Survey on behalf of the Controller of Her Majesty's Stationary Office
(C) Crown Copyright British Telecommunications plc 100028040

WARNING: IF PLANNED WORKS FALL INSIDE HATCHED AREA IT IS ESSENTIAL BEFORE PROCEEDING THAT YOU CONTACT THE NATIONAL NOTICE HANDLING CENTRE. PLEASE SEND E-MAIL TO: nnhc@openreach.co.uk

Maps by email Plant Information Reply



IMPORTANT WARNING

Information regarding the location of BT apparatus is given for your assistance and is intended for general guidance only. No guarantee is given of its accuracy. It should not be relied upon in the event of excavations or other works being made near to BT apparatus which may exist at various depths and may deviate from the marked route.



openreach

CLICK BEFORE YOU DIG

FOR PROFESSIONAL FREE ON SITE ASSISTANCE PRIOR TO COMMENCEMENT OF EXCAVATION WORKS INCLUDING LOCATE AND MARKING SERVICE
 email cbyd@openreach.co.uk

ADVANCE NOTICE REQUIRED
 (Office hours: Monday - Friday 08.00 to 17.00)
www.openreach.co.uk/cbyd

Accidents happen

If you do damage any Openreach equipment please let us know by calling 0800 023 2023 (opt 1 + opt 1) and we can get it fixed ASAP

Reproduced from the Ordnance Survey map by BT by permission of Ordnance Survey on behalf of the Controller of Her Majesty's Stationary Office
 (C) Crown Copyright British Telecommunications plc 100028040

KEY TO BT SYMBOLS

	Planned	Live	Change Of State	+	Hatchings
PCP			Split Coupling		Built
Pole			Duct Tee		Planned
Box			Building		Inferred
Manhole			Kiosk		Duct
Cabinet			Other proposed plant is shown using dashed lines. BT Symbols not listed above may be disregarded. Existing BT Plant may not be recorded. Information valid at time of preparation. Maps are only valid for 90 days after the date of publication.		
	Pending Add	In Place	Pending Remove	Not In Use	
Power Cable					
Power Duct				N/A	

BT Ref : ICW044551
 Map Reference : (centre) SK2448500776
 Easting/Northing : (centre) 424485,300776
 Issued : 07/04/2021 16:45:30

WARNING: IF PLANNED WORKS FALL INSIDE HATCHED AREA IT IS ESSENTIAL BEFORE PROCEEDING THAT YOU CONTACT THE NATIONAL NOTICE HANDLING CENTRE. PLEASE SEND E-MAIL TO: nnhc@openreach.co.uk