





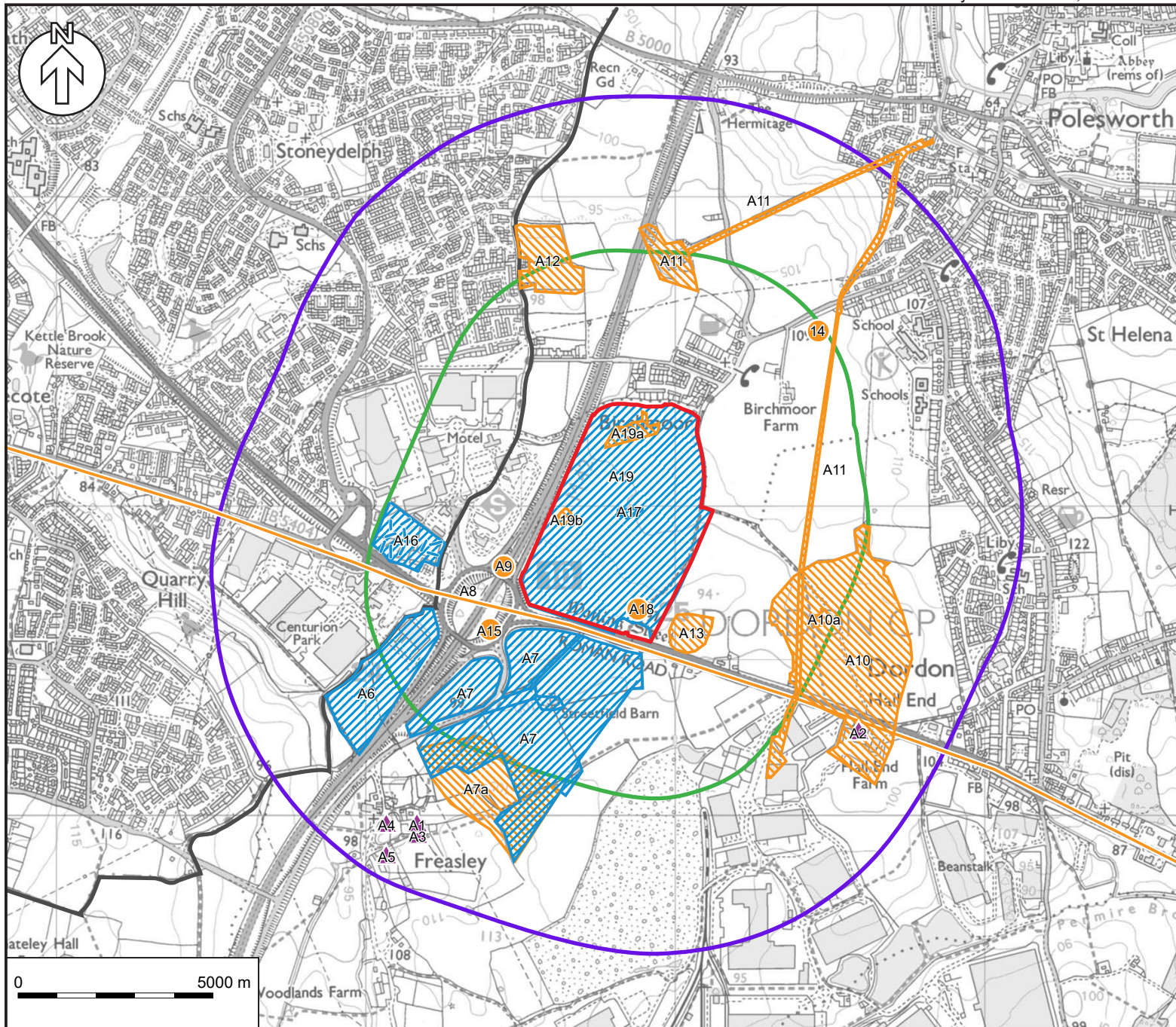
KEY	
	Site boundary
	Inner study area 500m
	Outer study area 1Km
	County Boundary












Project:
Land north-east of Junction 10 M42,
Dordon

Figure No: 14.1

Site Location



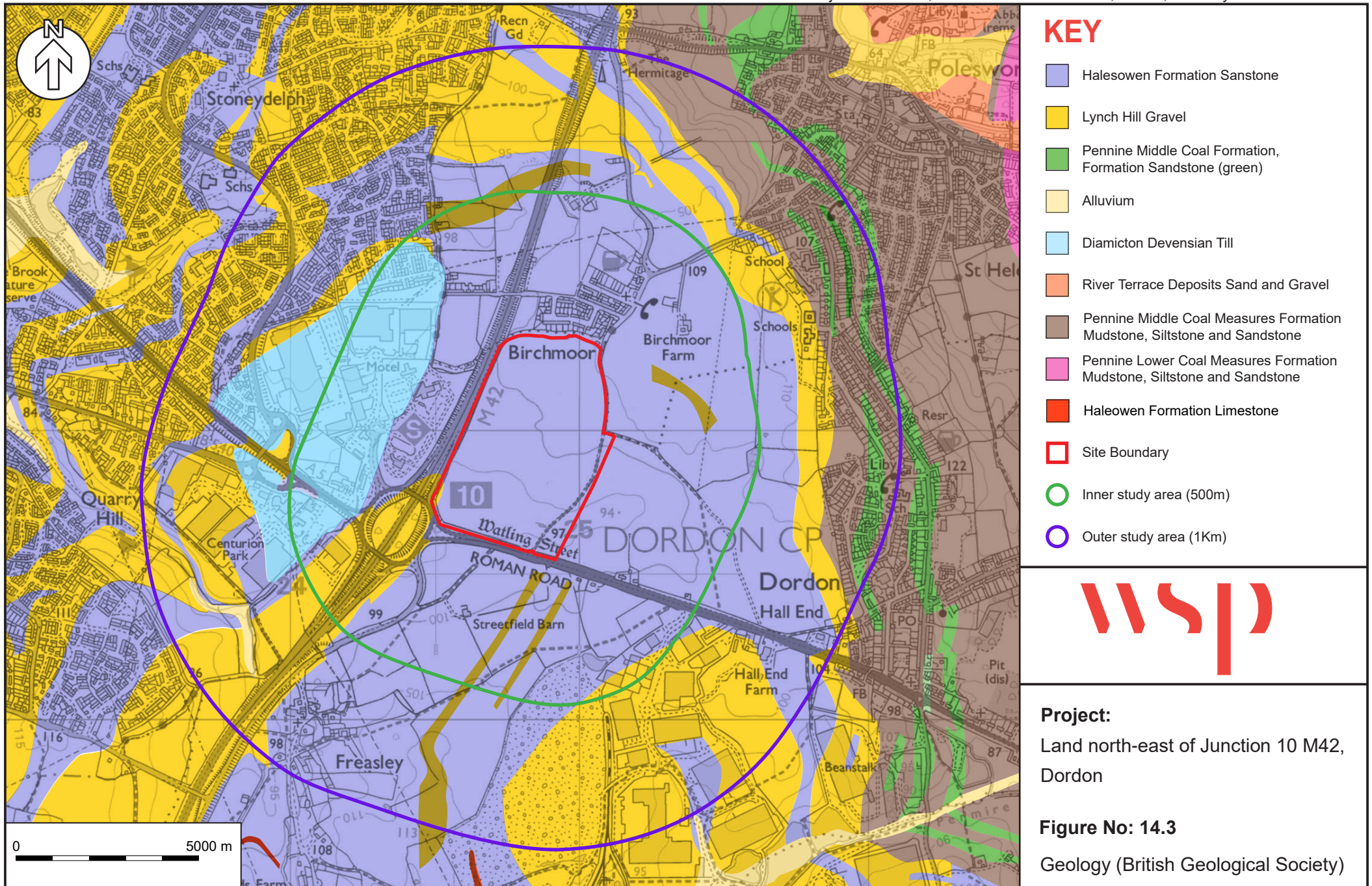
KEY

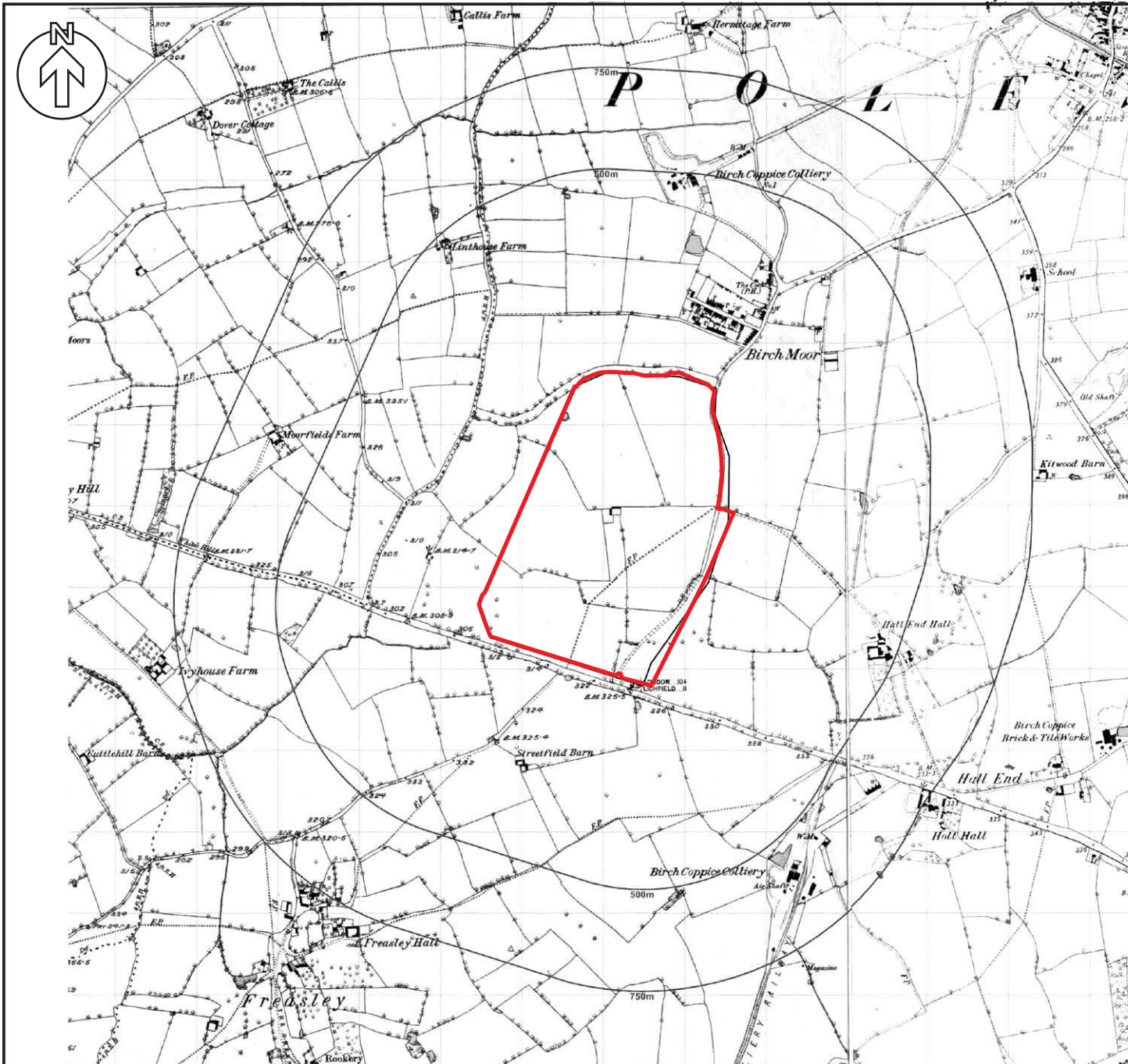
-  Listed building
-  Archaeological investigation (area)
-  Archaeological feature (area)
-  Archaeological features/findspot (point)
-  Archaeological features/findspot (line)
-  Site boundary
-  Inner study area (500m)
-  Outer study area (1Km)
-  County Boundary



Project:
Land north-east of Junction 10 M42,
Dordon

Figure No: 14.2
Historic Environment Features Map





KEY

 Site boundary

(not to scale)

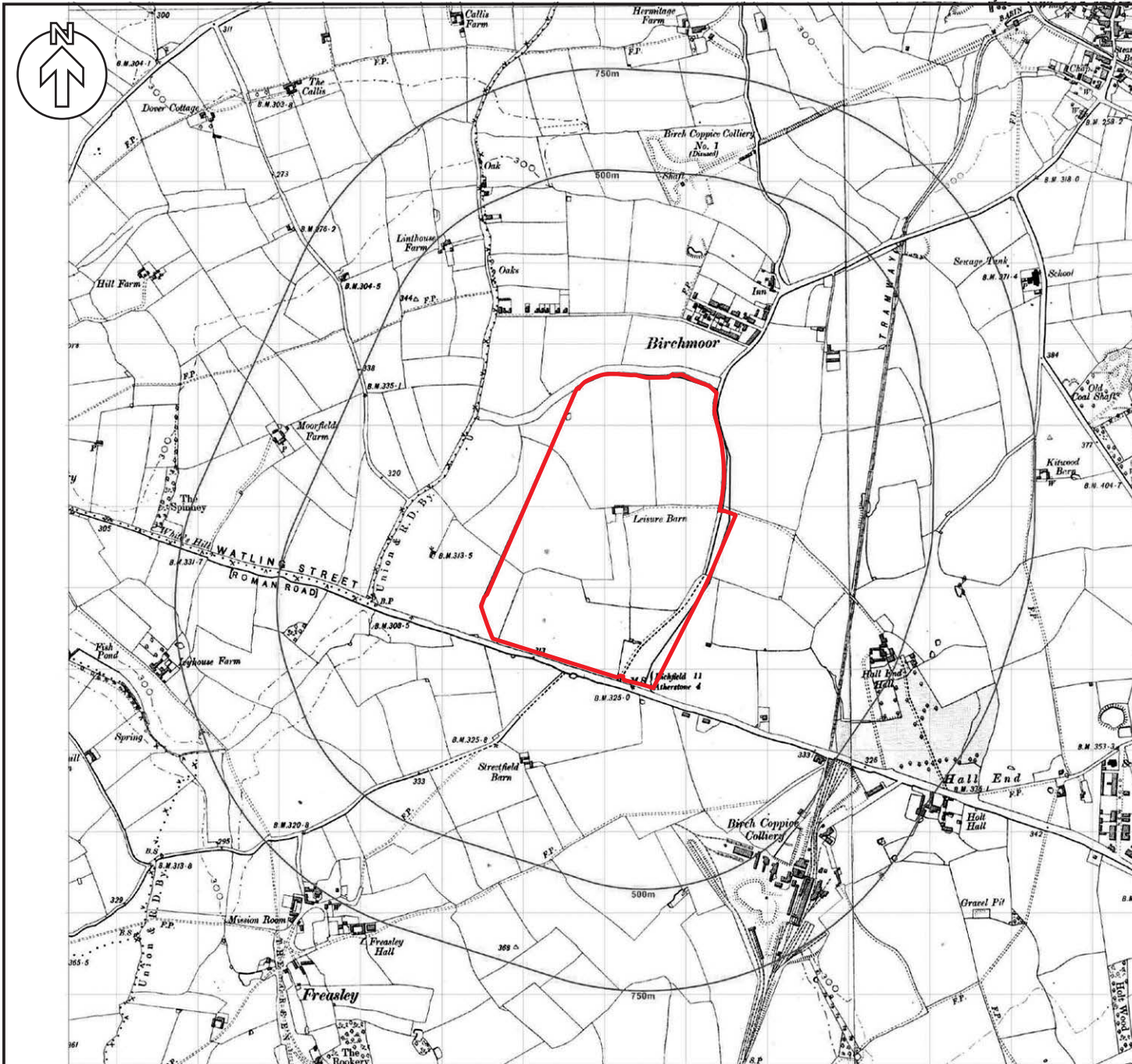


Project:

Land north-east of Junction 10 M42,
Dordon

Figure No: 14.4

Ordnance Survey 1st Edition 6" map of
1883-1885



KEY

 Site boundary

(not to scale)

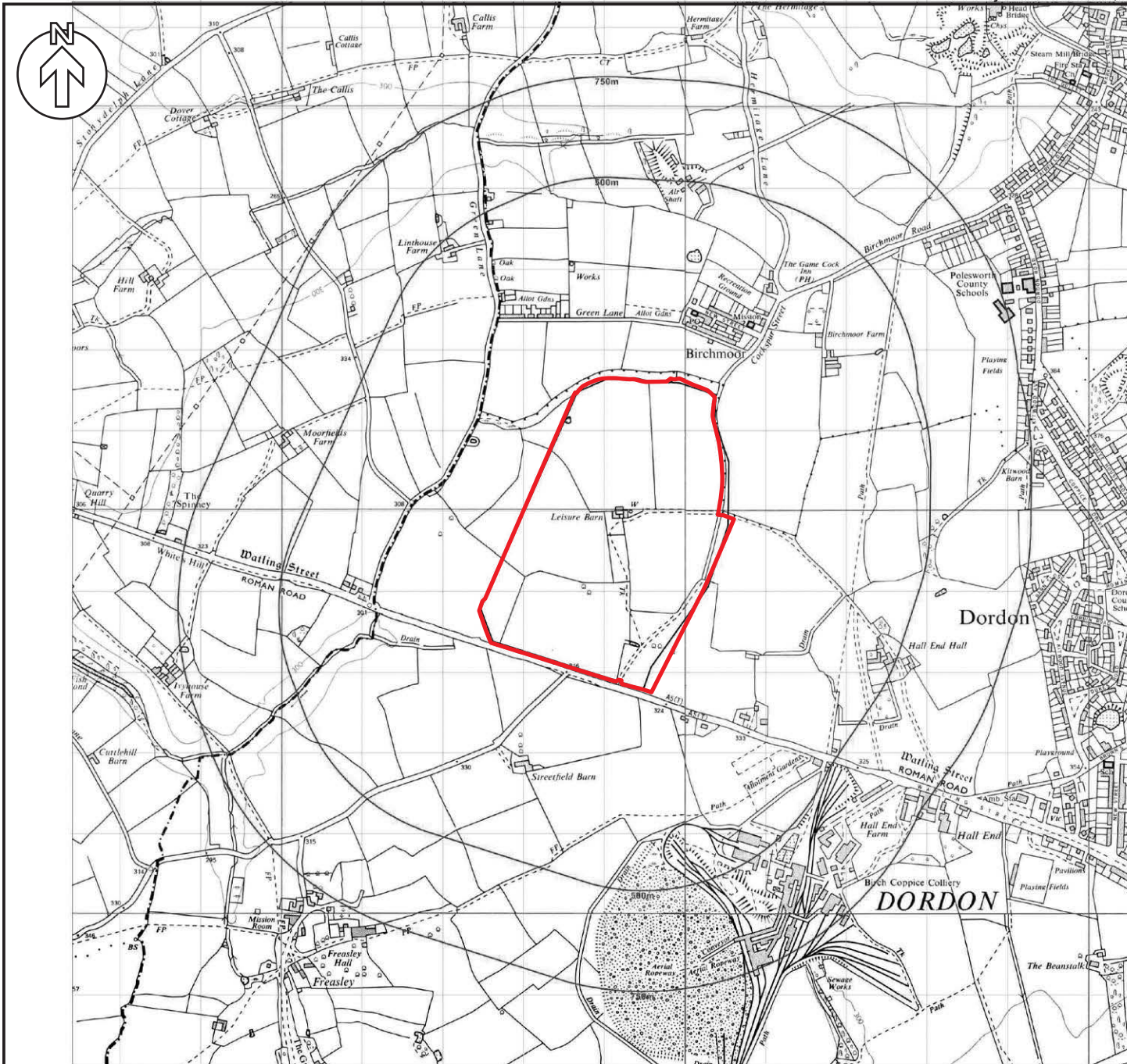


Project:


Land north-east of Junction 10 M42,
Dordon

Figure No: 14.5

Ordnance Survey 2nd Edition 6" map of
1901



KEY

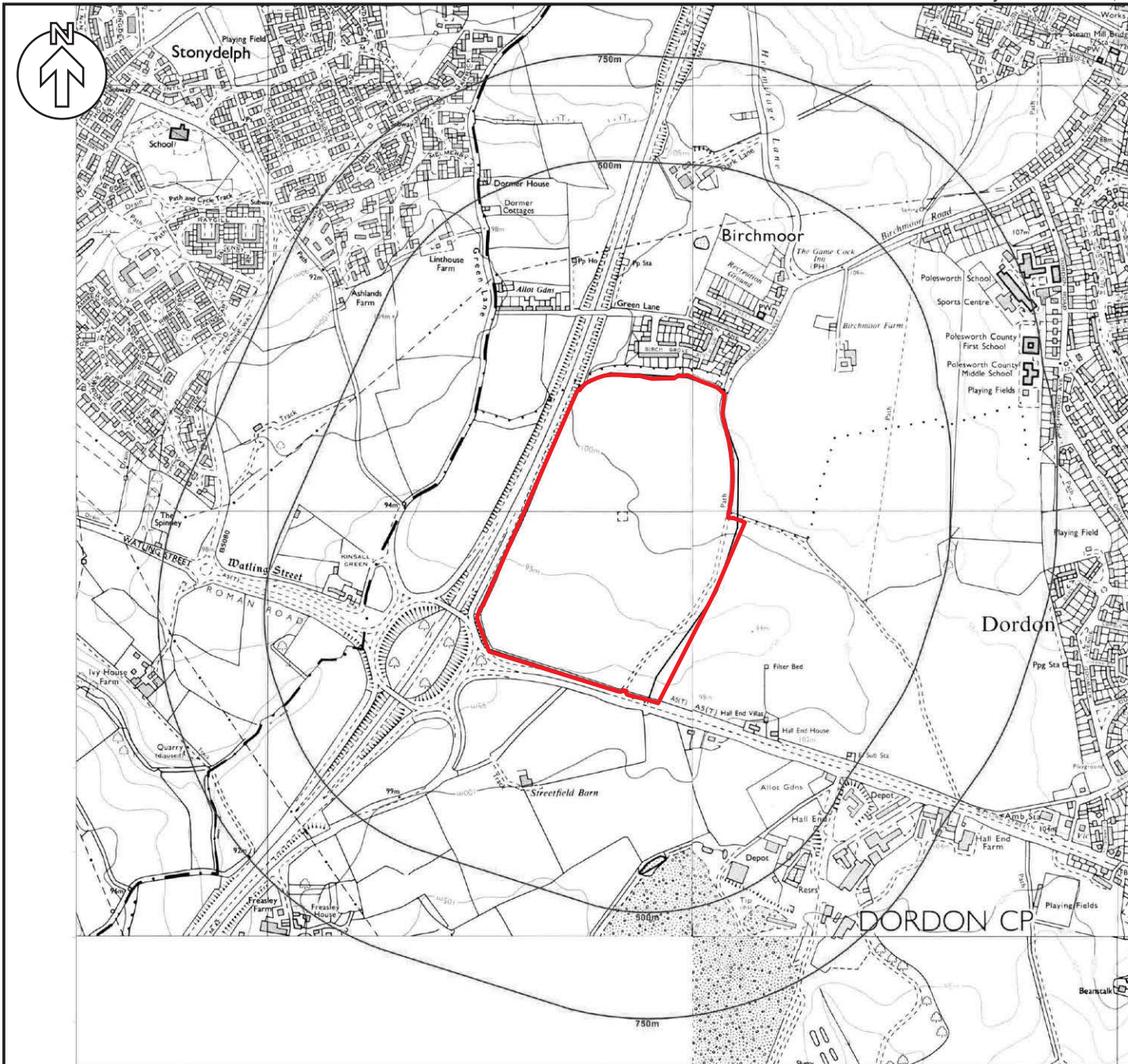
 Site boundary

(not to scale)



Project:
Land north-east of Junction 10 M42,
Dordon

Figure No: 14.6
Ordnance Survey 6" map of 1965 to
1967



KEY
□ Site boundary

(not to scale)



Project:
Land north-east of Junction 10 M42,
Dordon

Figure No: 14.7
Ordnance Survey 1:10,000 map of 1988
to 1989



Figure No: 14.8



Figure No: 14.9



Project:
Land north-east of Junction
10 M42, Dordon

Figure No: 14.8

General view looking south east towards A5 and former Birchmoor Colliery spoil heap from the western site boundary

Figure No: 14.9

General view looking north to the village of Birchmoor from eastern site boundary



Figure No: 14.10



Figure No: 14.11



Project:
Land north-east of Junction
10 M42, Dordon

Figure No: 14.10

General view looking north east along the trackway linking Birchmoor to the north with the A5 to the south

Figure No: 14.11

General view looking south towards the A5 along the trackway linking Birchmoor to the north with the A5



Figure No: 14.12



Figure No: 14.13



Project:
Land north-east of Junction
10 M42, Dordon

Figure No: 14.12

General view looking south towards the A5 across the eastern field

Figure No: 14.13

General view looking north west towards the M42 from the trackway
linking Birchmoor with the A5