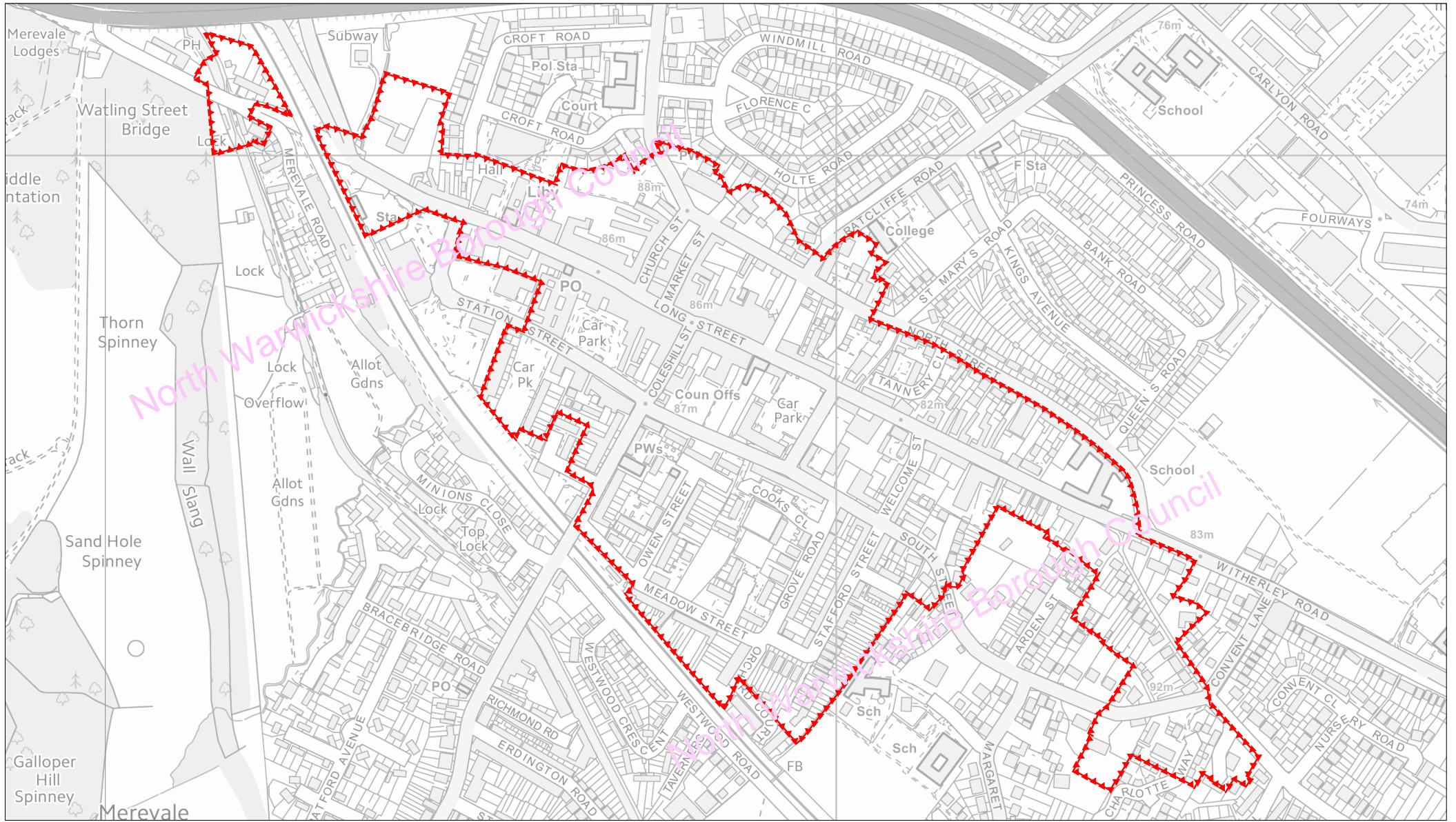


## List of Maps (from Table of Contents)

---

77. Atherstone Conservation Area 2021	2
78. Mancetter Conservation Area 2021	3
79. Polesworth Conservation Area 2021	4
80. Coleshill Conservation Area 2021	5
81. Coleshill Conservation Area (Coventry Road) 2021	6
82. Kingsbury Conservation Area 2021	7
83. Water Orton Conservation Area 2021	8
84. Fillongley Conservation Area 2021	9
85. Newton Regis Conservation Area 2021	10

# Atherstone Conservation Area



Date: 08:09:21  
 Scale: 1:6000  
**North Warwickshire Local Plan**  
**Adopted September 2021**  
**Conservation Area - Atherstone**

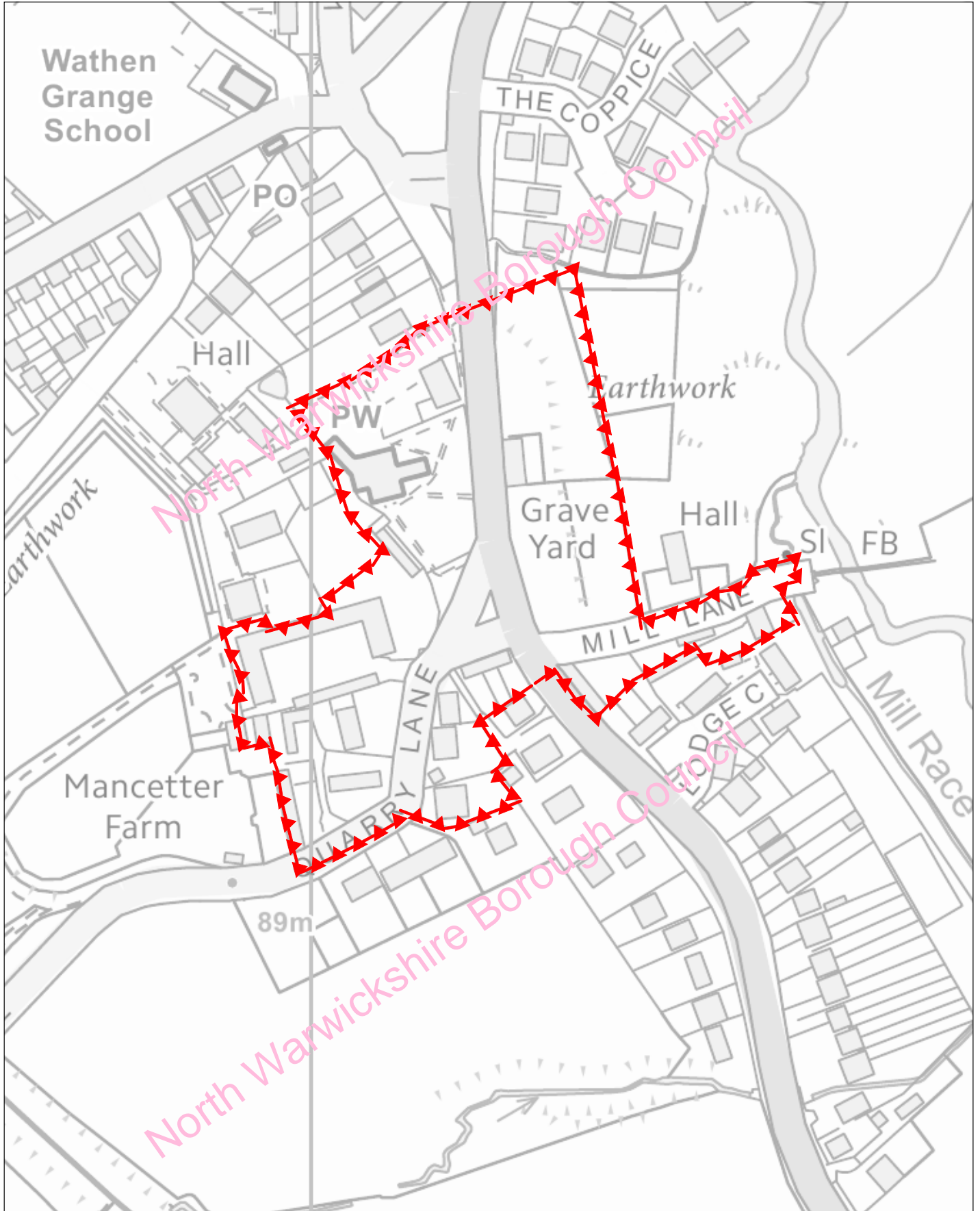
(C) Crown copyright and database rights 2021 Ordnance Survey 100017910



**North Warwickshire**  
**Borough Council**



# Mancetter Conservation Area



Date: 08:09:21  
Scale: 1:2500

North Warwickshire Local Plan  
Adopted September 2021  
Conservation Area - Mancetter

© Crown copyright and database rights 2021  
Ordnance Survey 100017910

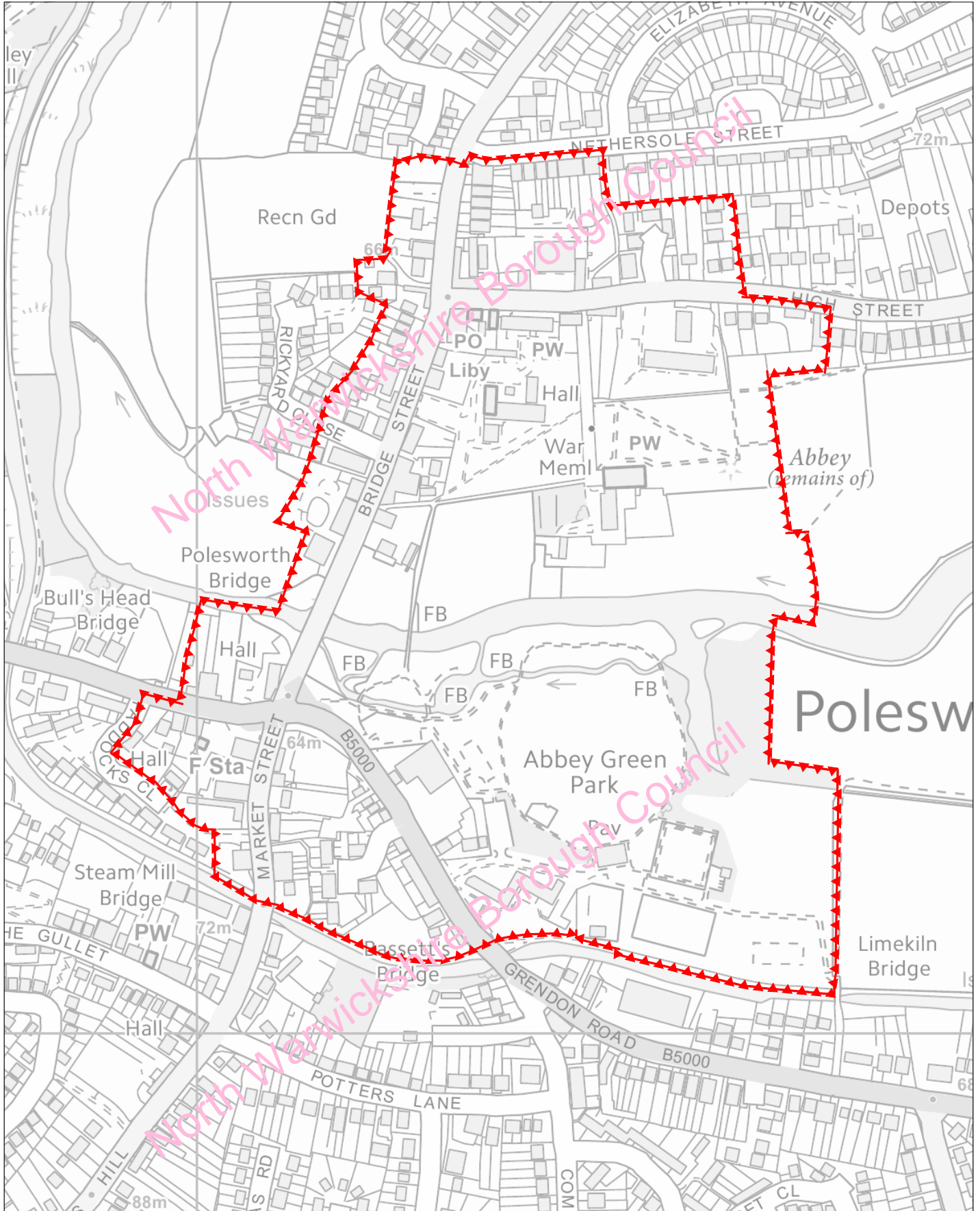


North Warwickshire  
Borough Council





# Polesworth Conservation Area



Date: 08:09:21  
Scale: 1:4000

North Warwickshire Local Plan  
Adopted September 2021  
Conservation Area - Polesworth

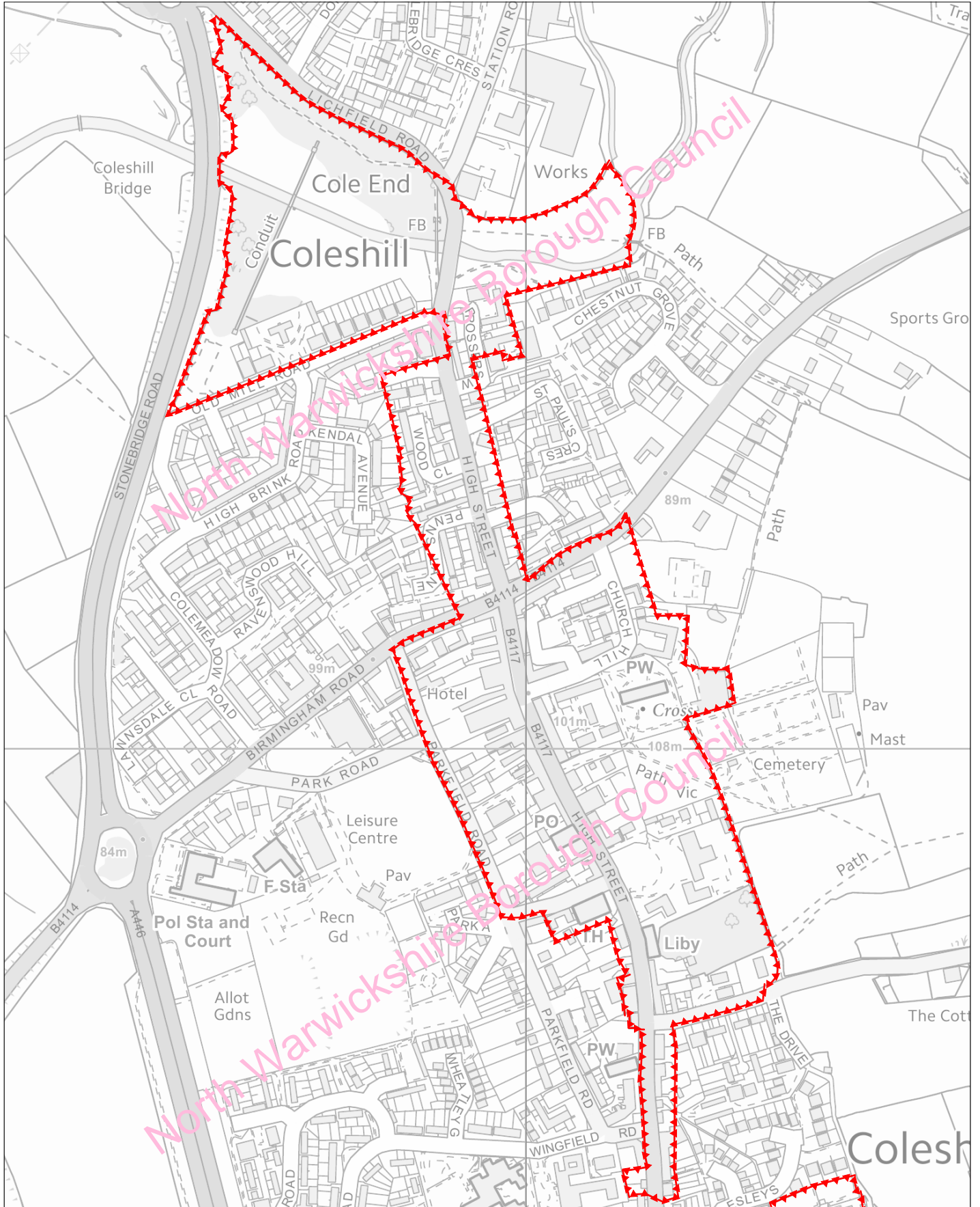
© Crown copyright and database rights 2021  
Ordnance Survey 100017910



North Warwickshire  
Borough Council



# Coleshill Conservation Area



Date: 08:09:21  
Scale: 1:5250

North Warwickshire Local Plan  
Adopted September 2021  
Conservation Area - Coleshill

© Crown copyright and database rights 2021  
Ordnance Survey 100017910

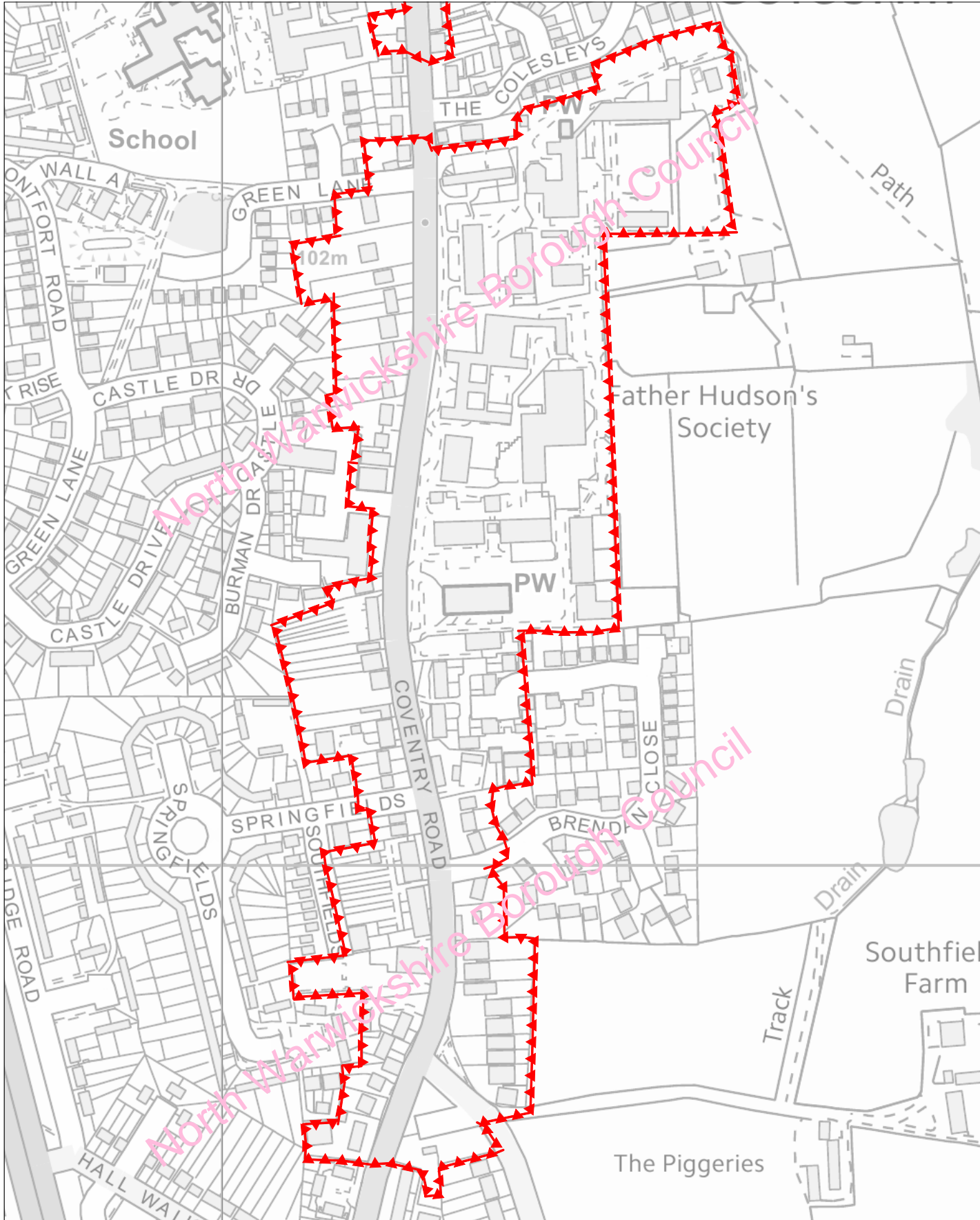


North Warwickshire  
Borough Council





# Coleshill Conservation Area (Coventry Road)



Date: 08:09:21  
Scale: 1:3500

North Warwickshire Local Plan  
Adopted September 2021  
Conservation Area - Coleshill (Coventry Road)

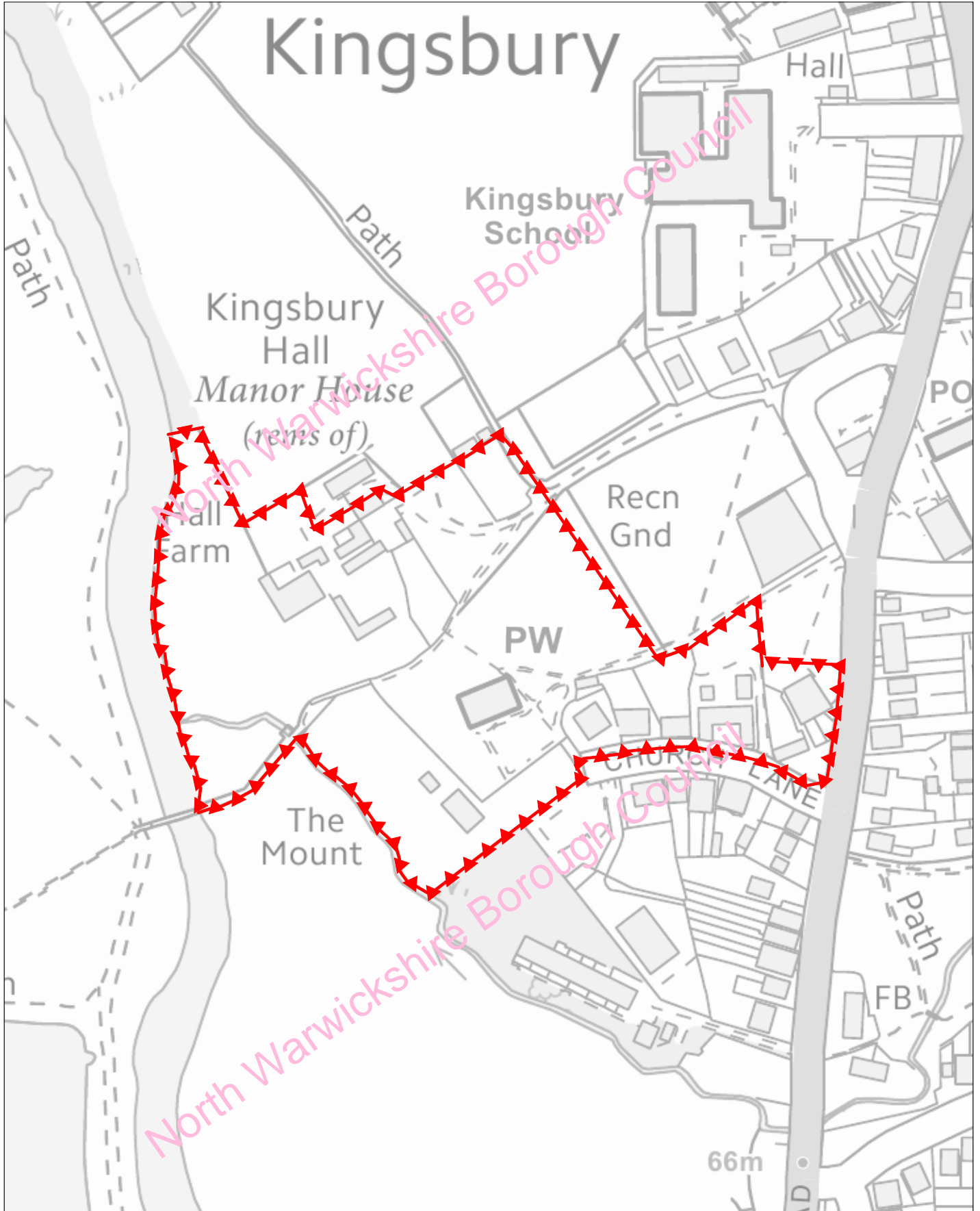
© Crown copyright and database rights 2021  
Ordnance Survey 100017910



North Warwickshire  
Borough Council



# Kingsbury Conservation Area



Date: 08:09:21  
Scale: 1:2500

North Warwickshire Local Plan  
Adopted September 2021  
Conservation Area - Kingsbury

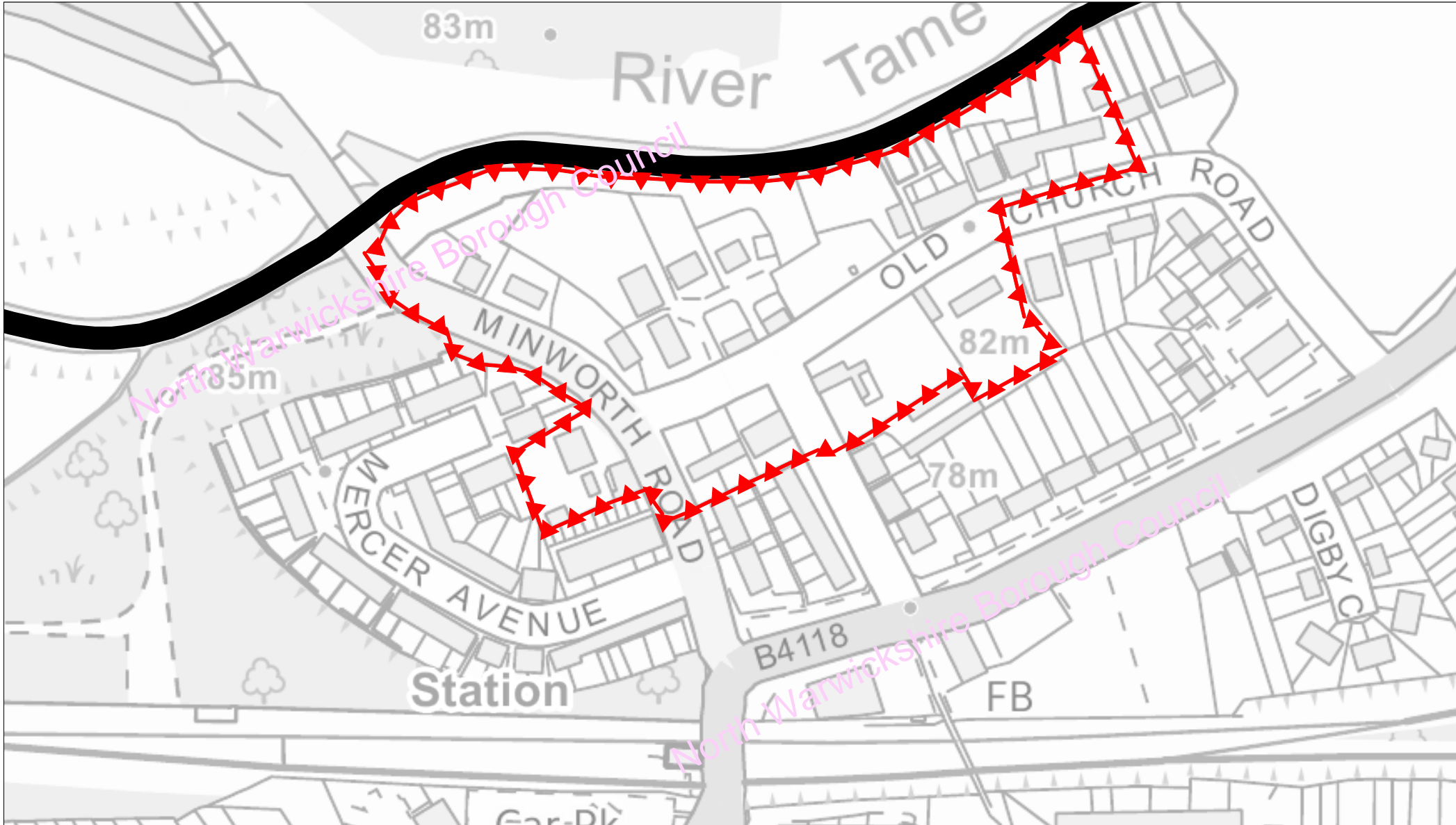
© Crown copyright and database rights 2021  
Ordnance Survey 100017910



North Warwickshire  
Borough Council



# Water Orton Conservation Area



Date: 08:09:21  
Scale: 1:2000

North Warwickshire Local Plan  
Adopted September 2021  
Conservation Area - Water Orton

(C) Crown copyright and database rights 2021 Ordnance Survey 100017910

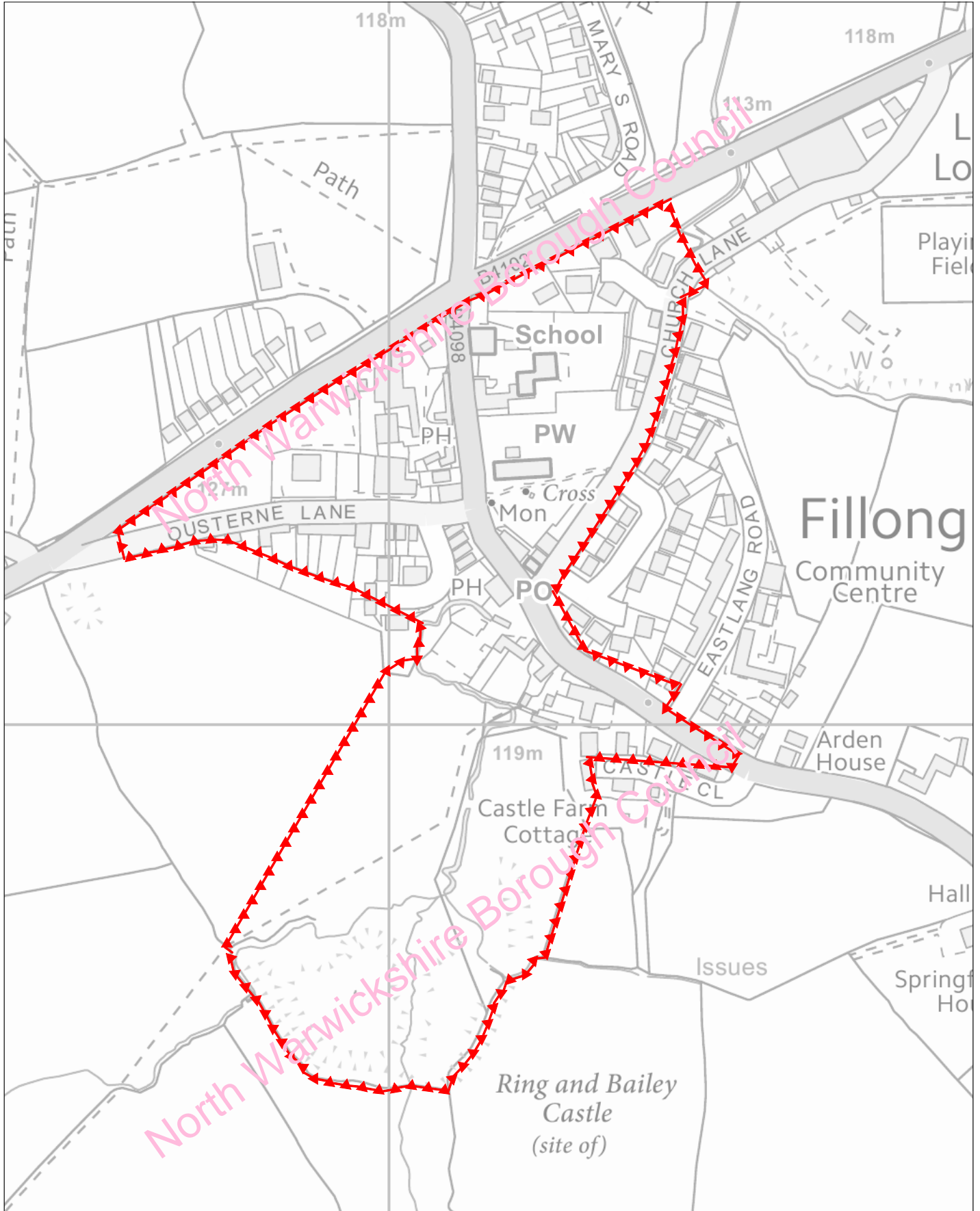


North Warwickshire  
Borough Council





# Fillongley Conservation Area



Date: 08:09:21  
 Scale: 1:3500  
**North Warwickshire Local Plan**  
**Adopted September 2021**  
**Conservation Area - Fillongley**

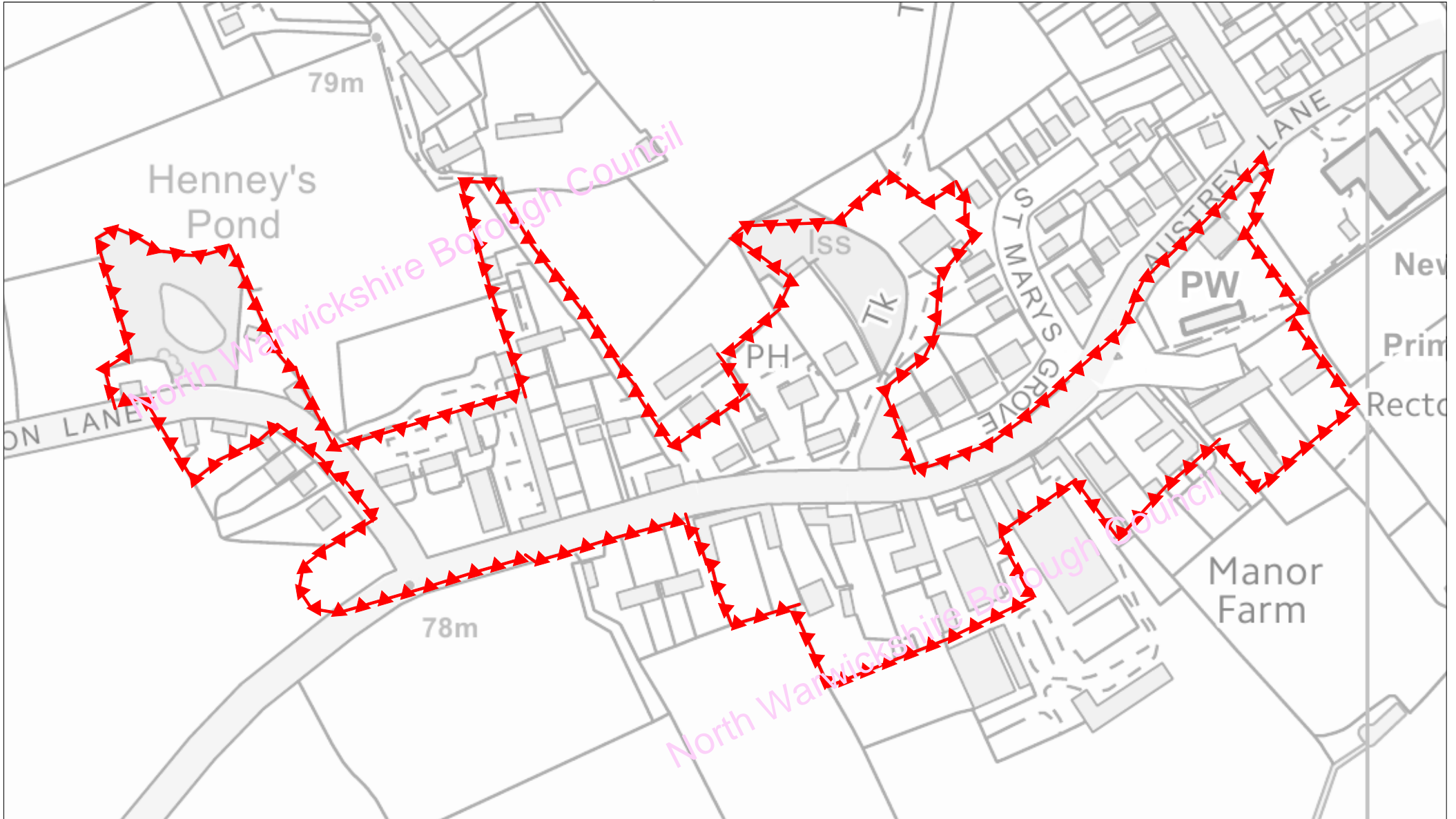
© Crown copyright and database rights 2021  
 Ordnance Survey 100017910



North Warwickshire  
 Borough Council



# Newton Regis Conservation Area



Date: 08:09:21  
Scale: 1:2500

North Warwickshire Local Plan  
Adopted September 2021  
Conservation Area - Newton Regis

(C) Crown copyright and database rights 2021 Ordnance Survey 100017910



North Warwickshire  
Borough Council

