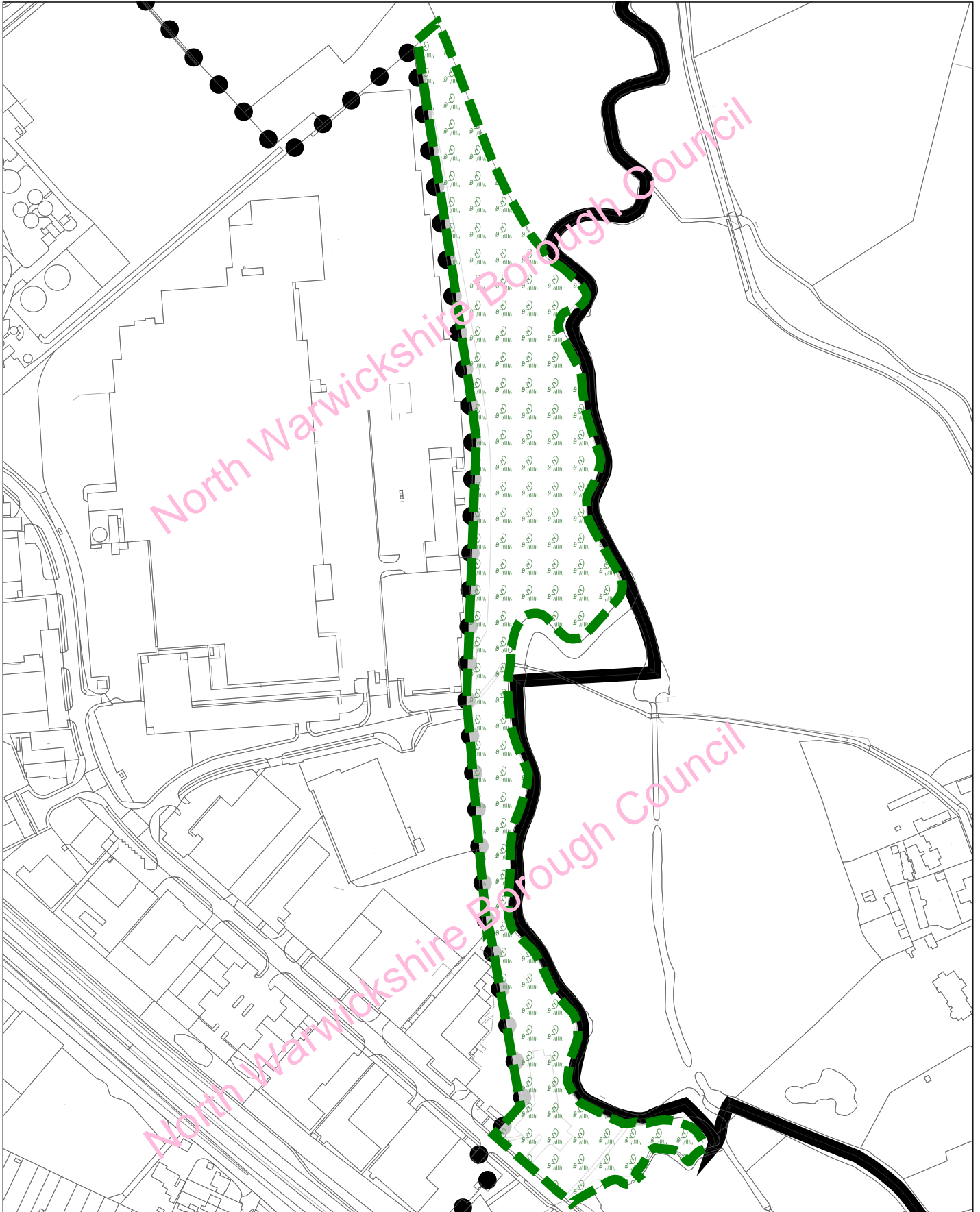


## List of Maps (from Table of Contents)

---

45. Proposed Riverside LNR, Atherstone 2021	2
46. Abbey Green Park LNR, Polesworth 2021	3
47. Cole End Park LNR, Coleshill 2021	4
48. Dafferns Wood LNR, New Arley 2021	5
49. Kingsbury Meadow LNR, Kingsbury 2021	6
50-57. Policy LP 12 Maps - Existing Industrial Estates 2021	7
1 - Existing Industrial Estates - Atherstone	7
2 - Existing Industrial Estates - Atherstone & Mancetter	8
3 - Existing Industrial Estates - Dordon	9
4 - Existing Industrial Estates - Coleshill	10
5 - Existing Industrial Estates - Hams Hall	11
6 - Existing Industrial Estates - New Arley	12
7 - Existing Industrial Estates - Kingsbury	13
8 - Existing Industrial Estates - Curdworth	14

# Policy LP19 - Proposed Riverside LNR, Atherstone



Date: 03:09:21  
 Scale: 1:3500  
**North Warwickshire Local Plan**  
**Adopted September 2021**  
**Riverside Local Nature Reserve**

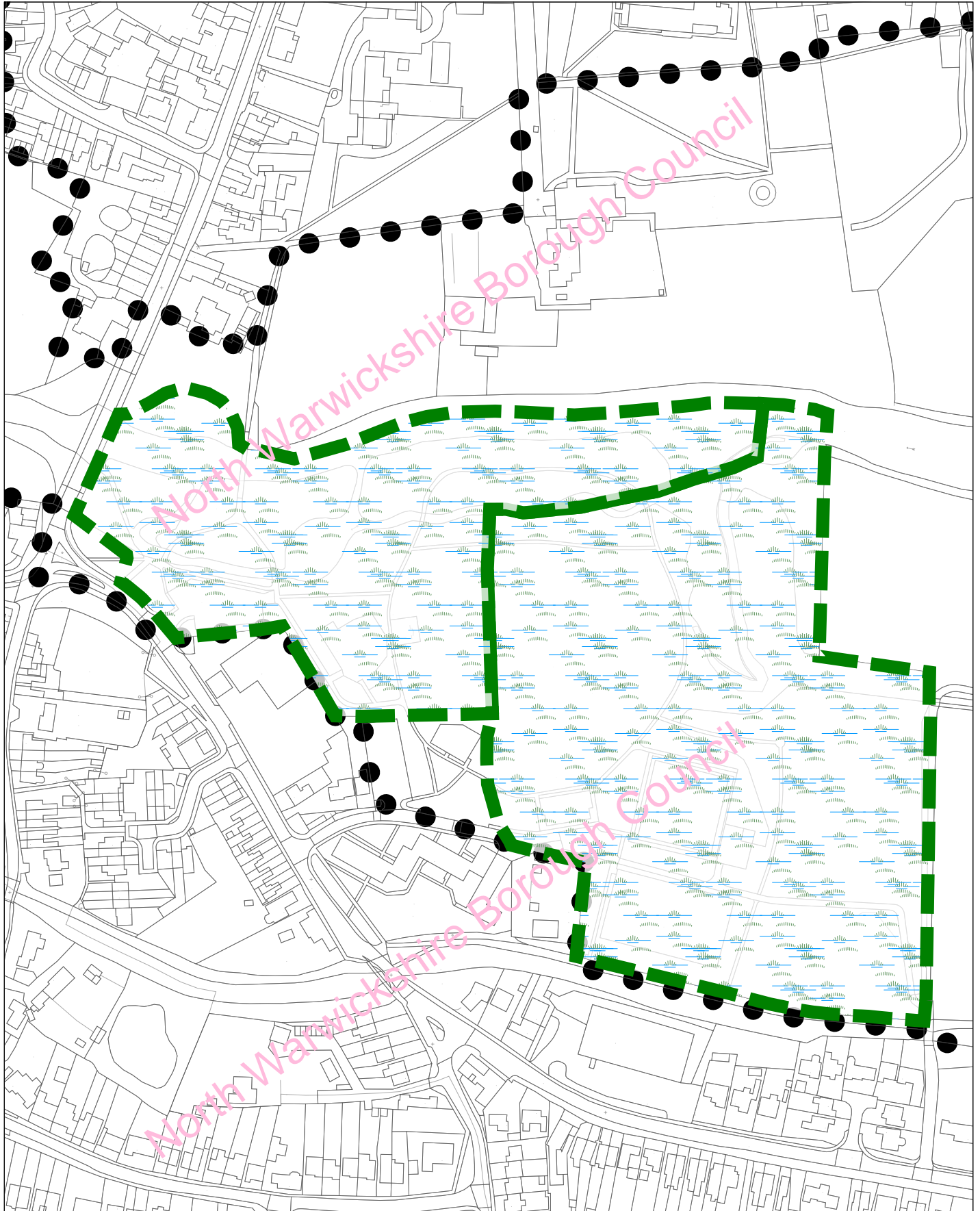
© Crown copyright and database rights 2021  
 Ordnance Survey 100017910



LNR Boundary  
& designated area



# Policy LP19 - Abbey Green Park LNR, Polesworth



Date: 03/09/21  
 Scale: 1:2500  
**North Warwickshire Local Plan**  
**Adopted September 2021**  
**Abbey Green Park Local Nature Reserve**

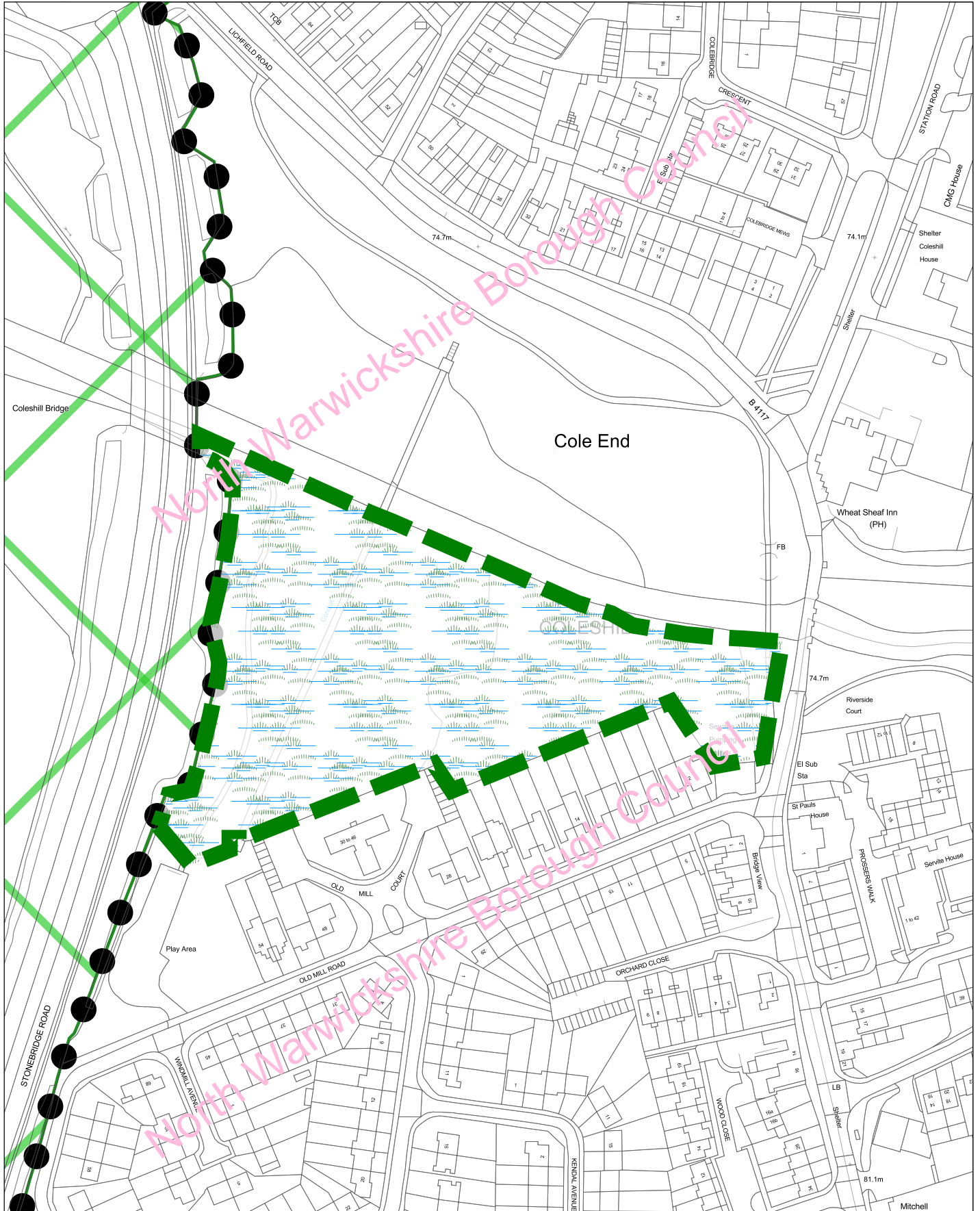
© Crown copyright and database rights 2021  
 Ordnance Survey 100017910



Abbey Green Park LNR



# Policy LP19 - Cole End Park LNR, Coleshill



Date: 03:09:21  
Scale: 1:2000

North Warwickshire Local Plan  
Adopted September 2021  
Cole End Park Local Nature Reserve

© Crown copyright and database rights 2021  
Ordnance Survey 100017910



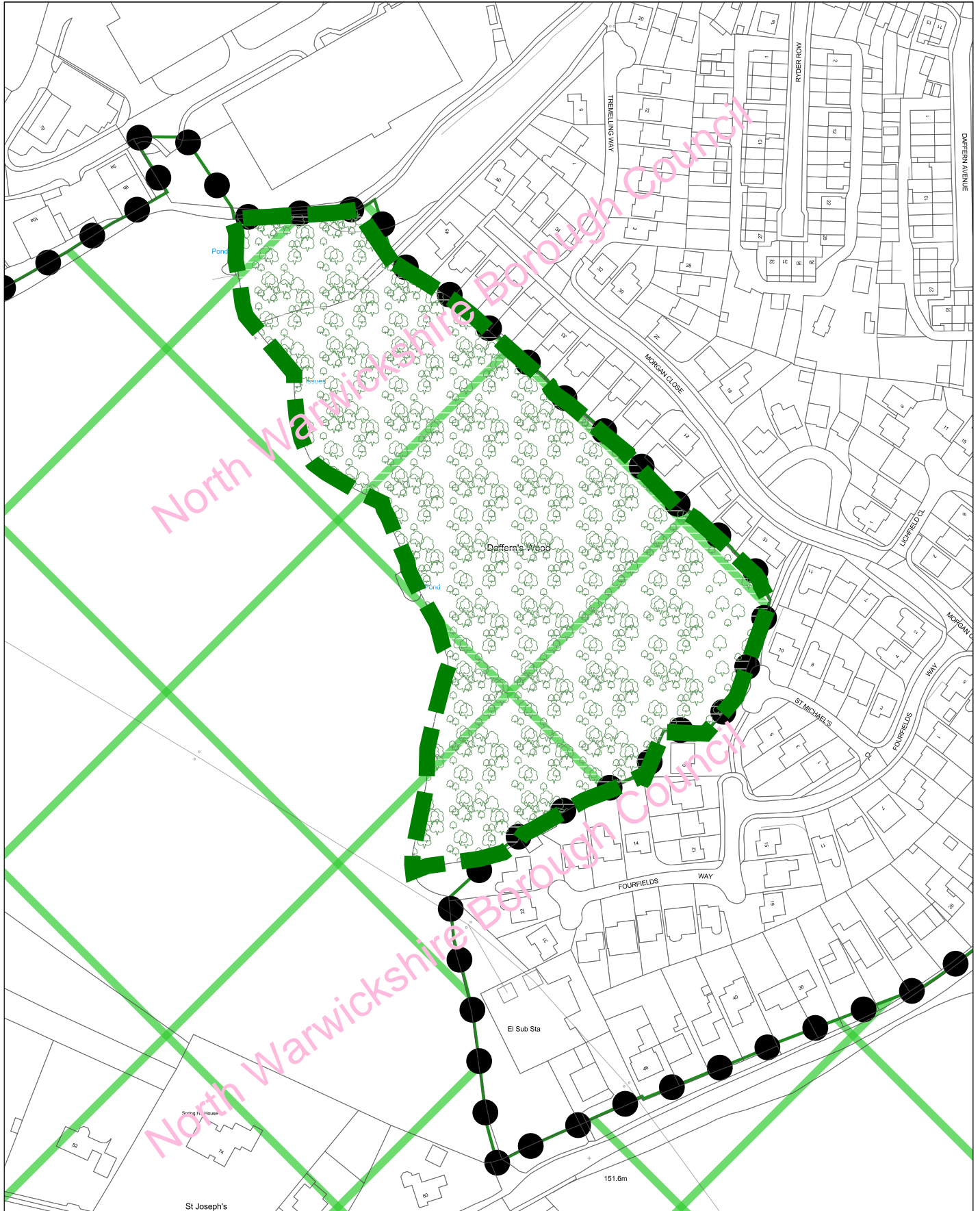
North Warwickshire  
Borough Council



Cole End Park LNR,  
designated area



# Policy LP19 - Dafferns Wood LNR, New Arley



Date: 03:09:21  
Scale: 1:2000

North Warwickshire Local Plan  
Adopted September 2021  
Daffern's Wood Local Nature Reserve

© Crown copyright and database rights 2021  
Ordnance Survey 100017910



North Warwickshire  
Borough Council



Daffern's Wood LNR



# Policy LP19 - Kingsbury Meadow LNR, Kingsbury 2021



Date: 03:09:21  
 Scale: 1:2000  
**North Warwickshire Local Plan**  
**Adopted September 2021**  
**Kingsbury Meadow Local Nature Reserve**

© Crown copyright and database rights 2021  
 Ordnance Survey 100017910



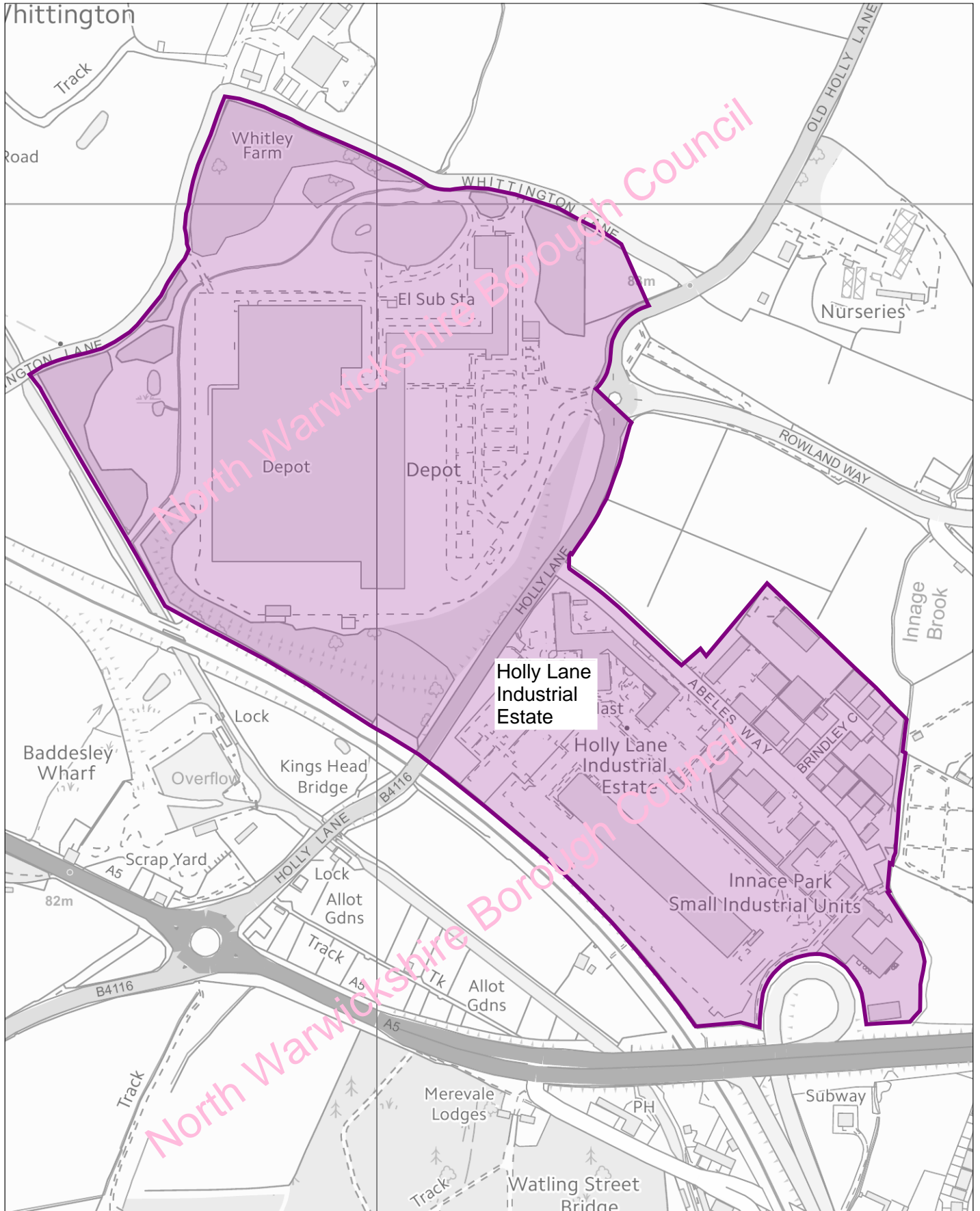
North Warwickshire  
 Borough Council



Kingsbury Meadow LNR  
 Designated area



# Policy LP12 - Existing Industrial Estates - Atherstone



Date: 29/09/21  
Scale: 1:5000

North Warwickshire Local Plan  
Adopted September 2021  
Atherstone Employment Areas

© Crown copyright and database rights 2021  
Ordnance Survey 100017910



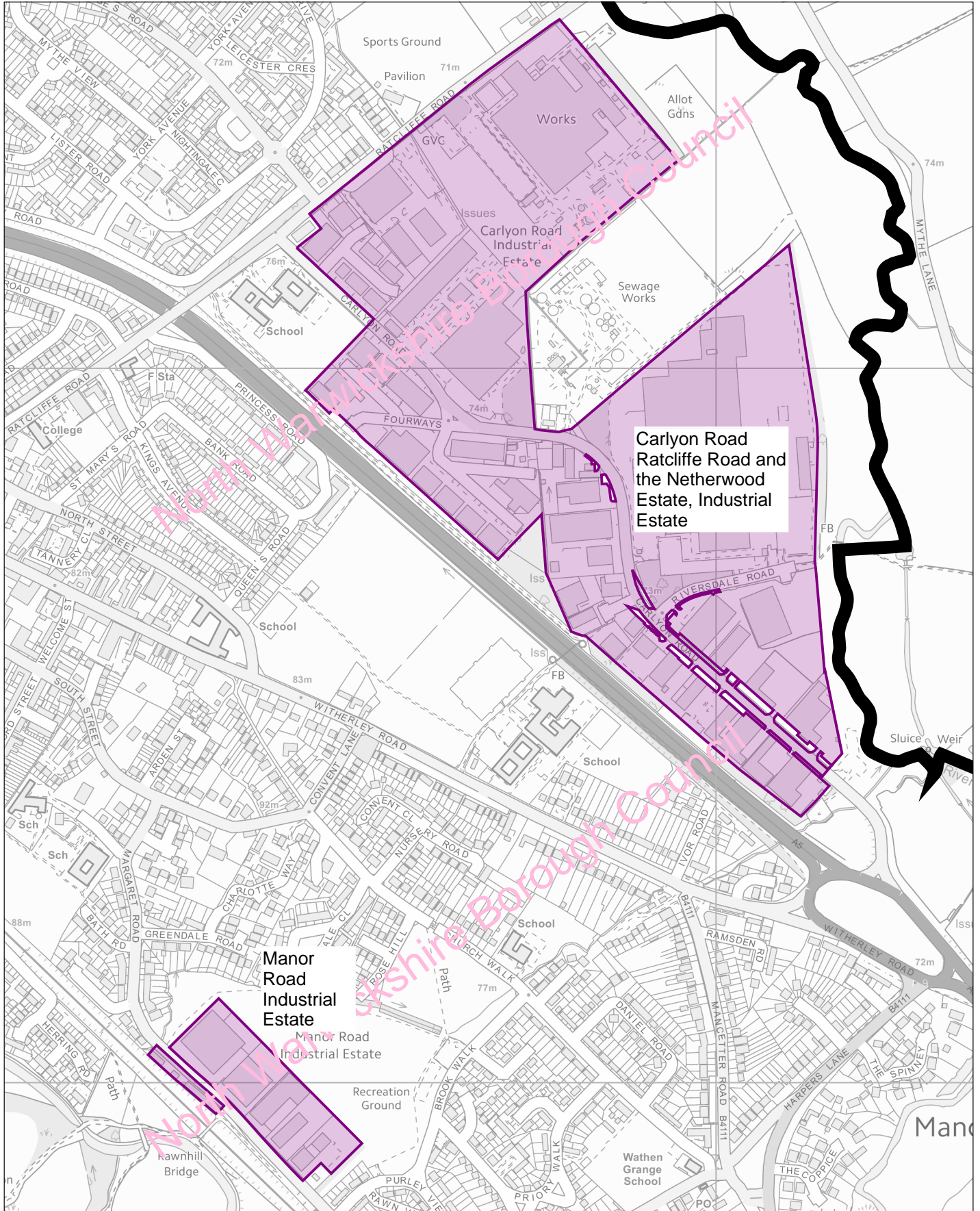
Existing Industrial Estates - Atherstone, Holly Lane



- Existing Industrial Estates



# Policy LP12 - Existing Industrial Estates - Atherstone/Mancetter




Date: 29:09:21  
 Scale: 1:7250  
**North Warwickshire Local Plan**  
**Adopted September 2021**  
**Atherstone/Mancetter Employment Areas**

© Crown copyright and database rights 2021  
 Ordnance Survey 100017910



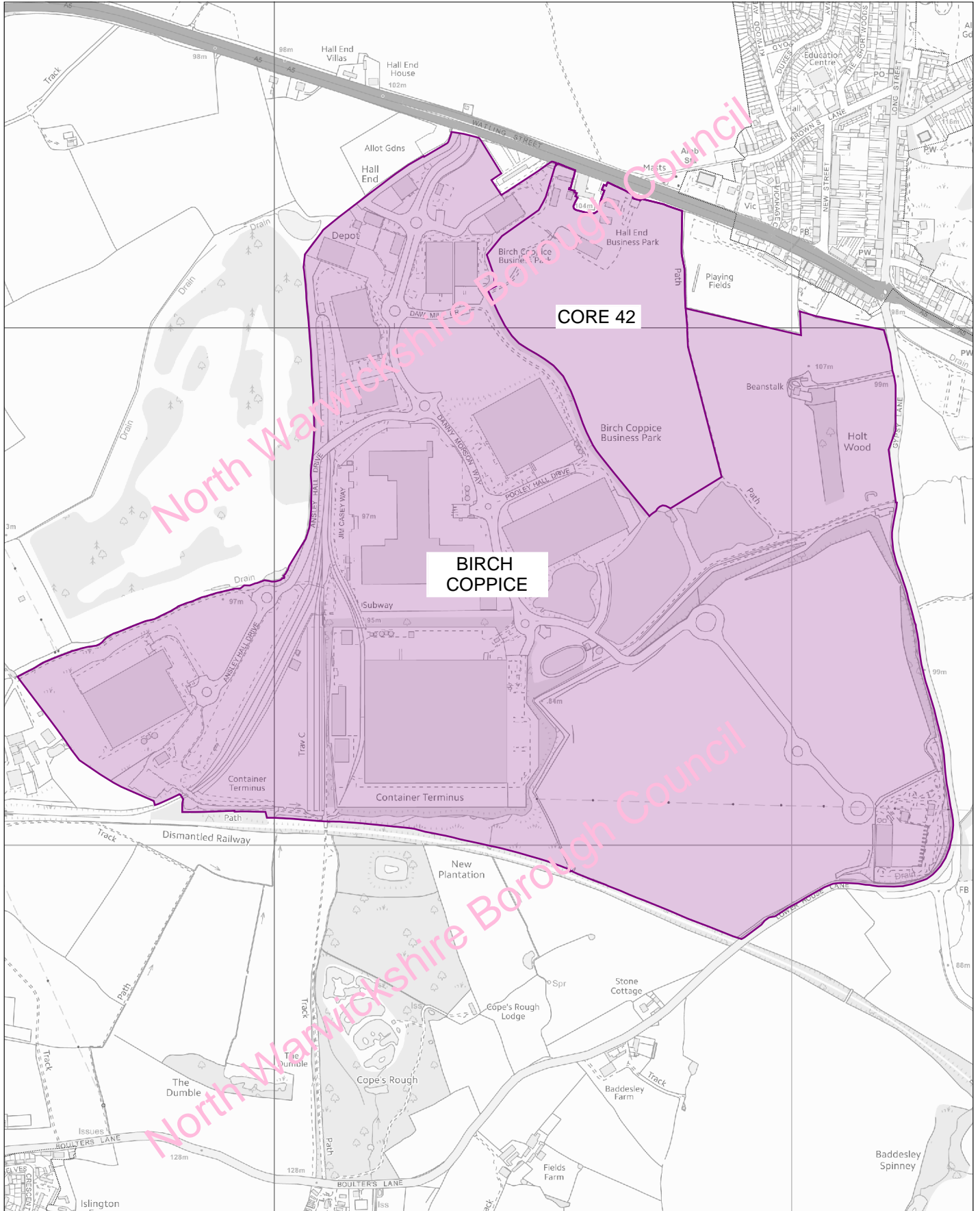
Existing Industrial Estates - Atherstone & Mancetter

 - Existing Industrial Estates





# Policy LP12 - Existing Industrial Estates - Dordon



Date: 07:09:21  
Scale: 1:10000

**North Warwickshire Local Plan**  
**Adopted September 2021**  
**Dordon Employment Areas**

© Crown copyright and database rights 2021  
Ordnance Survey 100017910



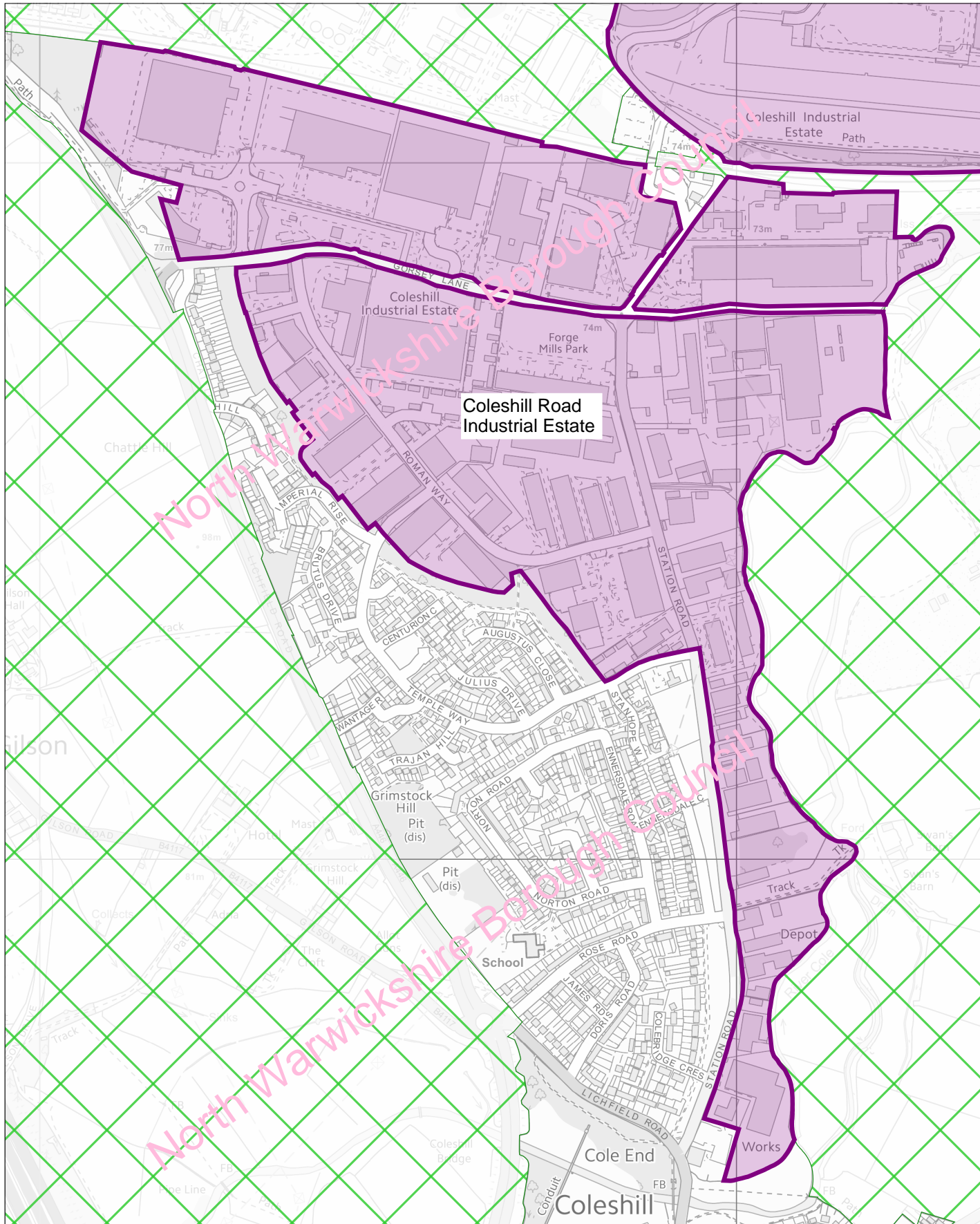
North Warwickshire  
Borough Council



- Existing Industrial Estates - Dordon  
Birch Coppice & CORE 42



# Policy LP12 - Existing Industrial Estates - Coleshill



Date: 29:09:21  
 Scale: 1:7500  
 North Warwickshire Local Plan  
 Adopted September 2021  
 Coleshill Employment Areas

© Crown copyright and database rights 2021  
 Ordnance Survey 100017910



North Warwickshire  
 Borough Council

### Existing Industrial Estates - Coleshill



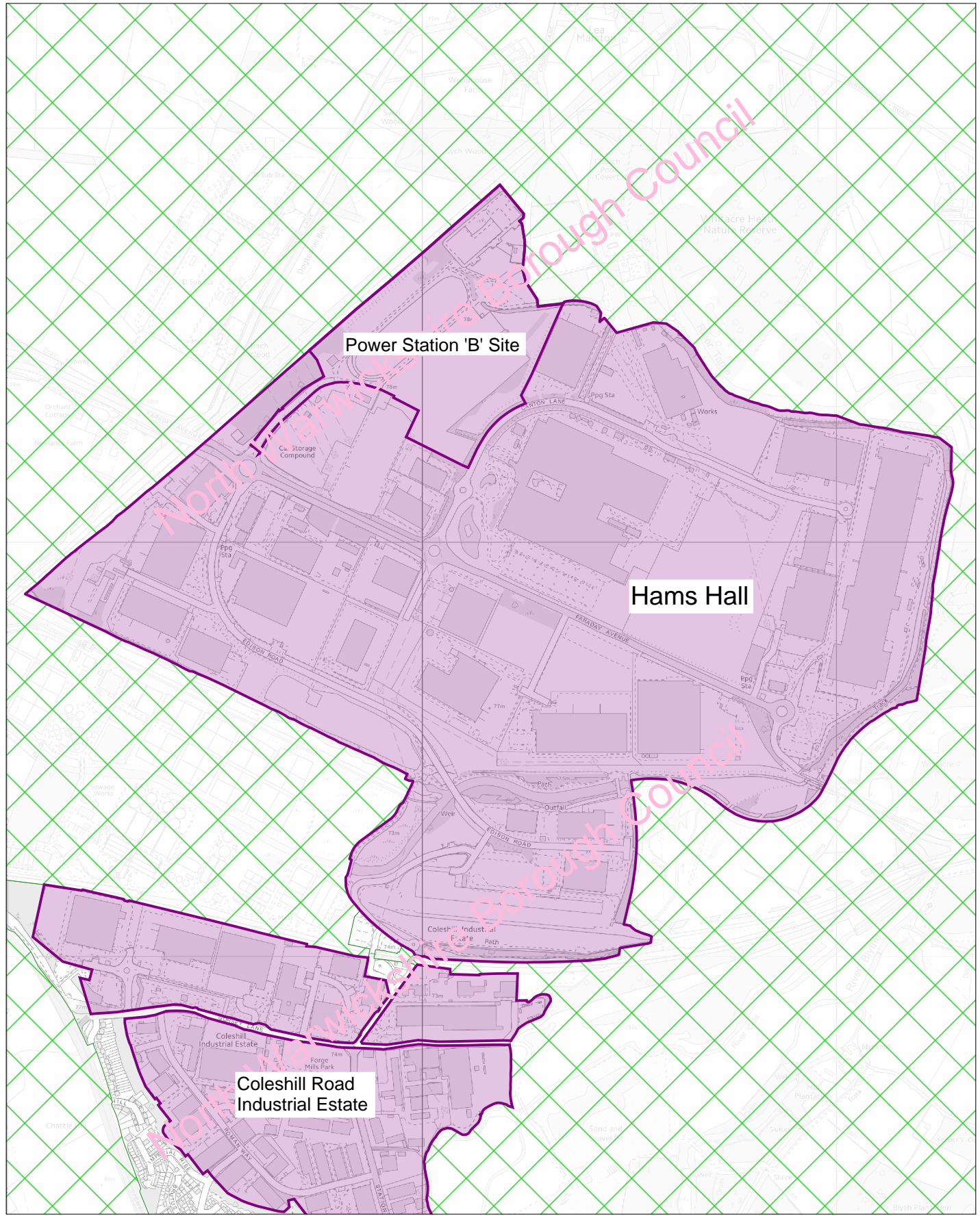
- Industrial Estate



- Green Belt



# Policy LP12 - Existing Industrial Estates - Hams Hall



Date:29:09:21  
Scale: 1:12500

North Warwickshire Local Plan  
Adopted September 2021  
Hams Hall & Coleshill Employment Areas

© Crown copyright and database rights 2021  
Ordnance Survey 100017910

## Existing Industrial Estates - Hams Hall & Coleshill Road estates



- Power Station 'B' Site



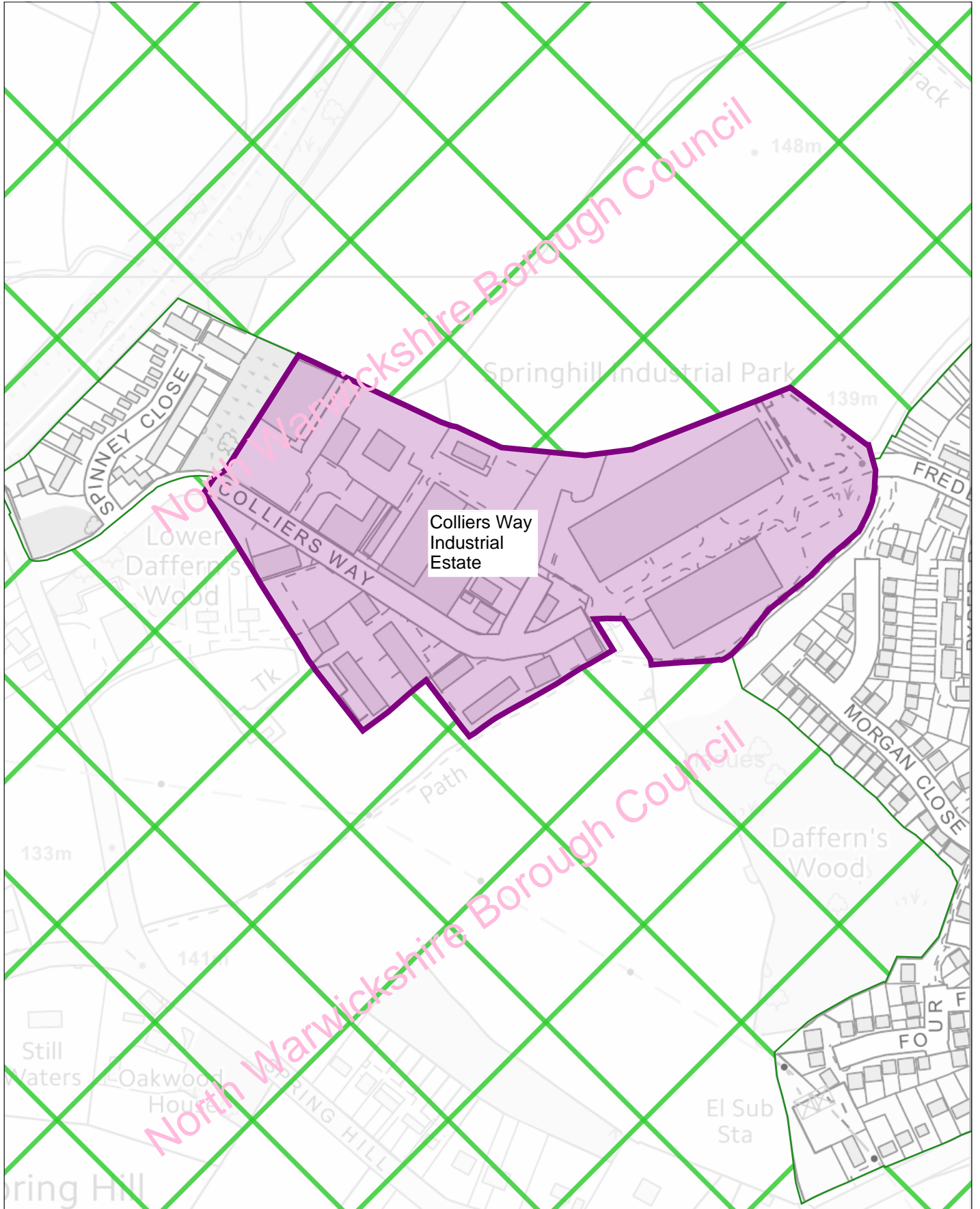
- Hams Hall & Coleshill Road



- Green Belt



# Policy LP12 - Existing Industrial Estates - New Arley



Date: 29/09/21  
 Scale: 1:3500  
**North Warwickshire Local Plan**  
**Adopted September 2021**  
**New Arley Employment Areas**

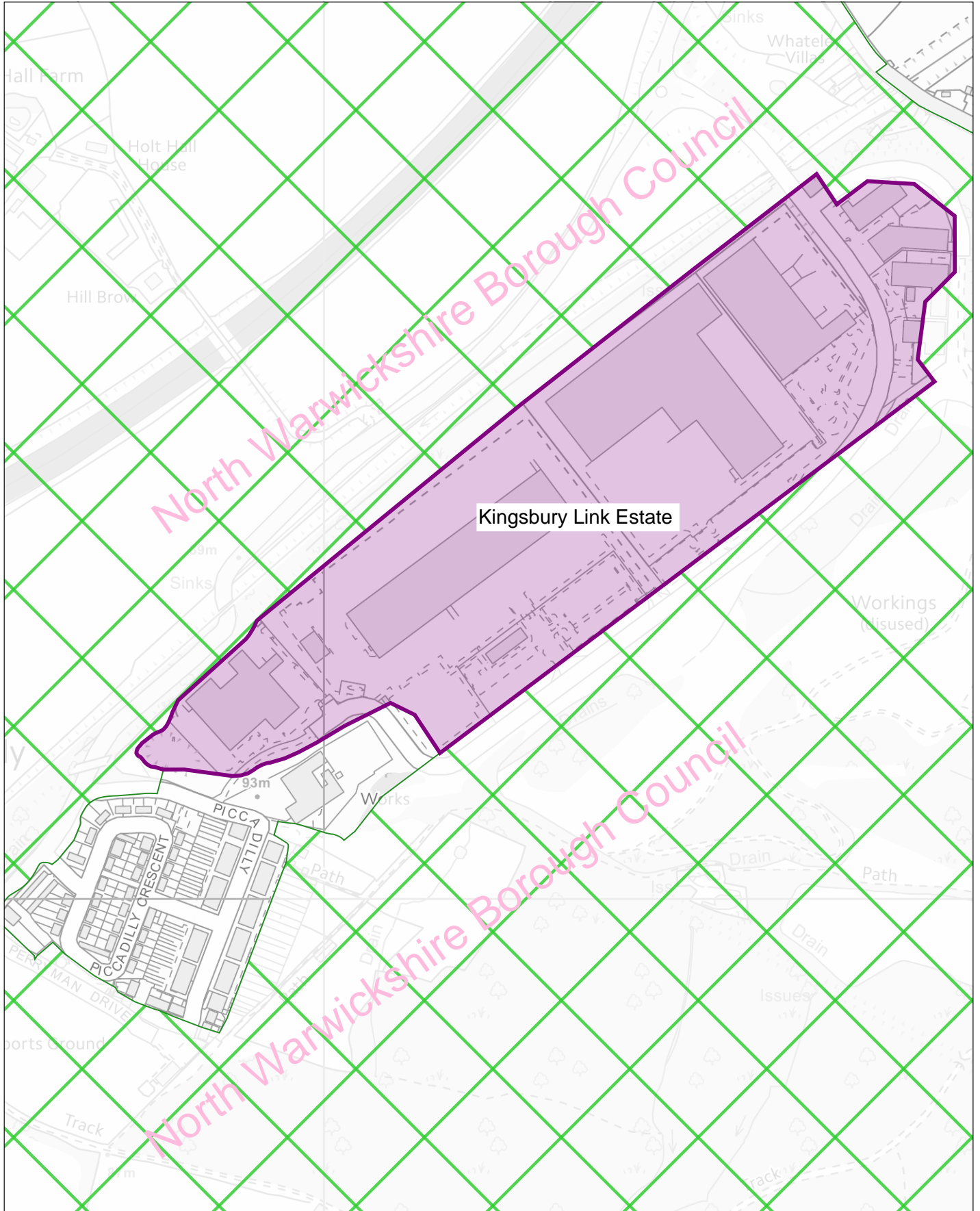
© Crown copyright and database rights 2021  
 Ordnance Survey 100017910



- Existing Industrial Estate Colliers Way
- Green Belt





# Policy LP12 - Existing Industrial Estates - Kingsbury



Date: 29:09:21  
 Scale: 1:5000  
**North Warwickshire Local Plan**  
**Adopted September 2021**  
**Kingsbury Employment Areas**

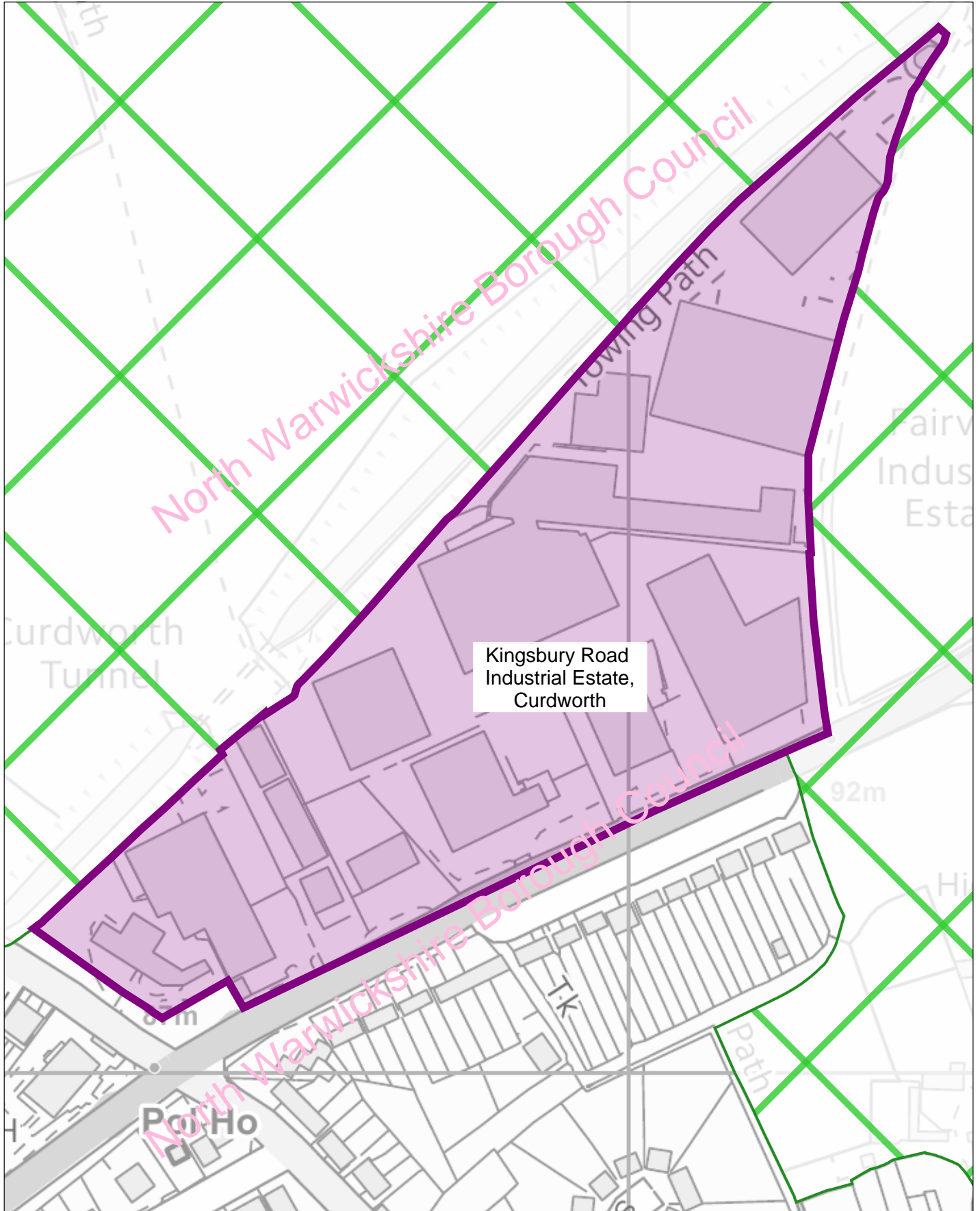
© Crown copyright and database rights 2021  
 Ordnance Survey 100017910



-  - Existing Industrial Estate  
Kingsbury Link
-  - Green Belt



# Policy LP12 - Existing Industrial Estates - Curdworth



Date: 29:09:21  
Scale: 1:2500

North Warwickshire Local Plan  
Adopted September 2021  
Curdworth Employment Areas

© Crown copyright and database rights 2021  
Ordnance Survey 100017910



### Existing Industrial Estates - Curdworth



- Industrial Estate



- Green Belt

