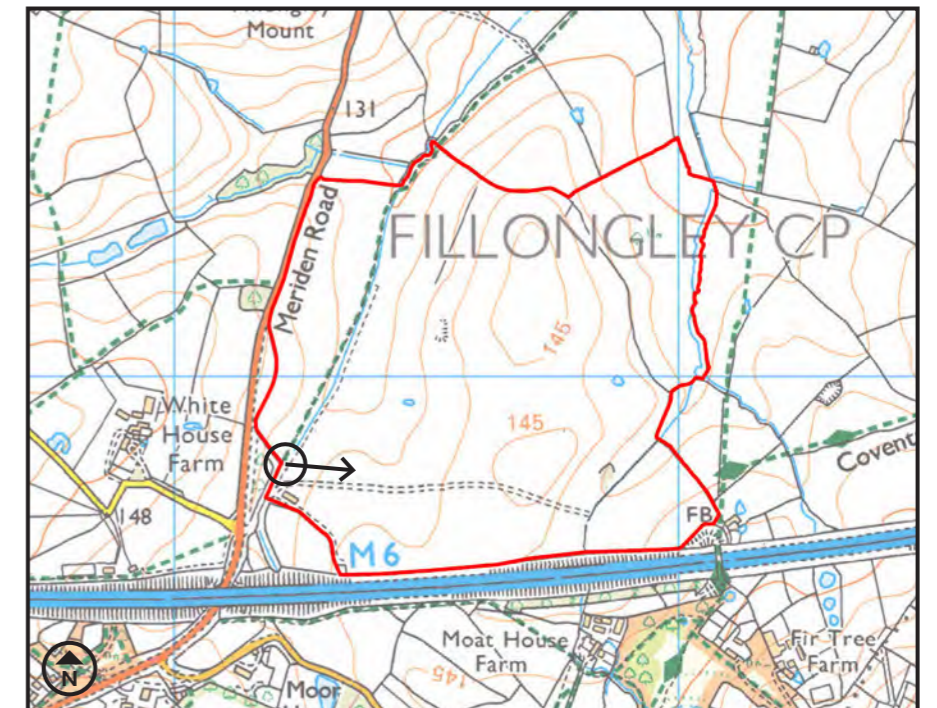




CONTEXT BASELINE VIEWPOINT 1B
View north east from Public Right of Way M294/1

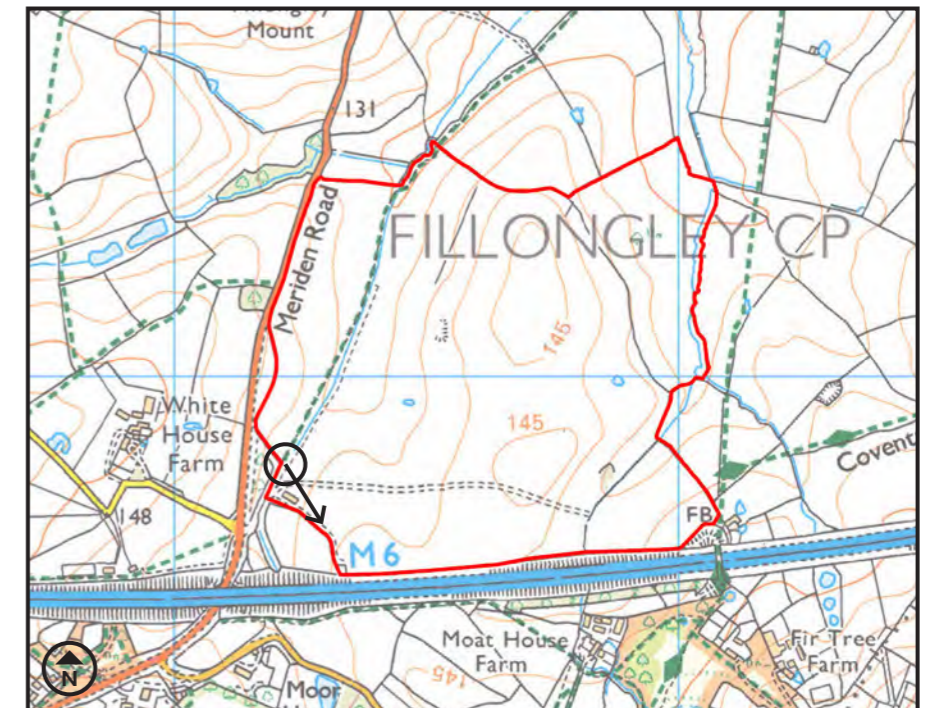


| | | | |
|---------------------------|-----------------------------|------------------------|--------|
| Camera make & model | - Canon EOS 6D Mark II, FFS | Viewpoint height (AOD) | - 132m |
| Date & time of photograph | - 03/10/2024 @ 14:58 | Distance from site | - 0m |
| OS grid reference | - 427222, 285829 | | |



Approximate Site Extents

CONTEXT BASELINE VIEWPOINT 1C
View north east from Public Right of Way M294/1



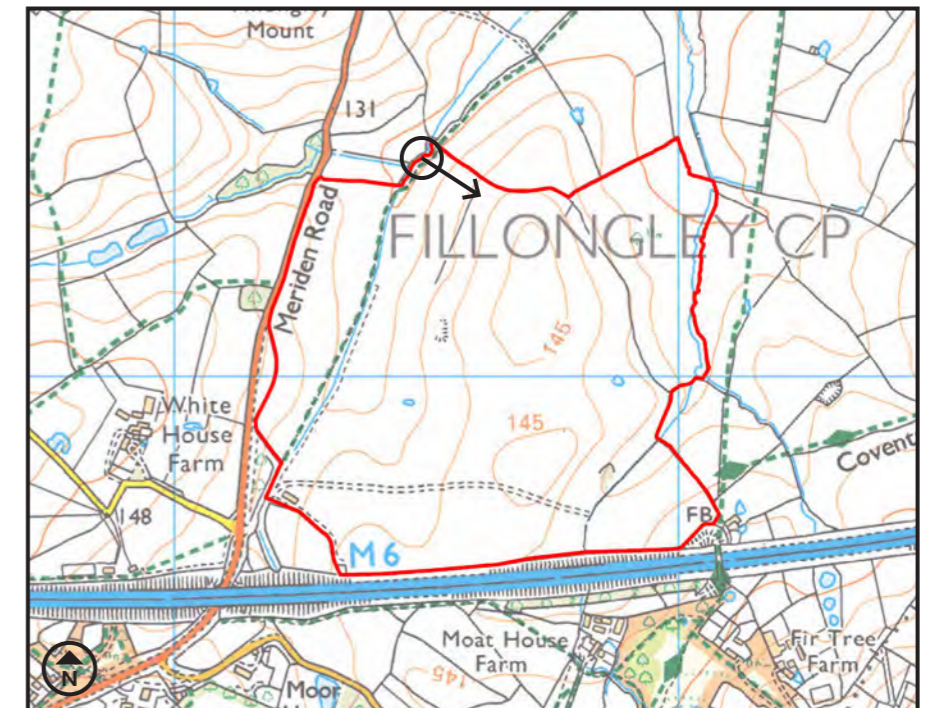
| | | | |
|---------------------------|-----------------------------|------------------------|--------|
| Camera make & model | - Canon EOS 6D Mark II, FFS | Viewpoint height (AOD) | - 132m |
| Date & time of photograph | - 03/10/2024 @ 14:58 | Distance from site | - 0m |
| OS grid reference | - 427222, 285829 | | |







CONTEXT BASELINE VIEWPOINT 2A
View south east from Public Right of Way M294/1



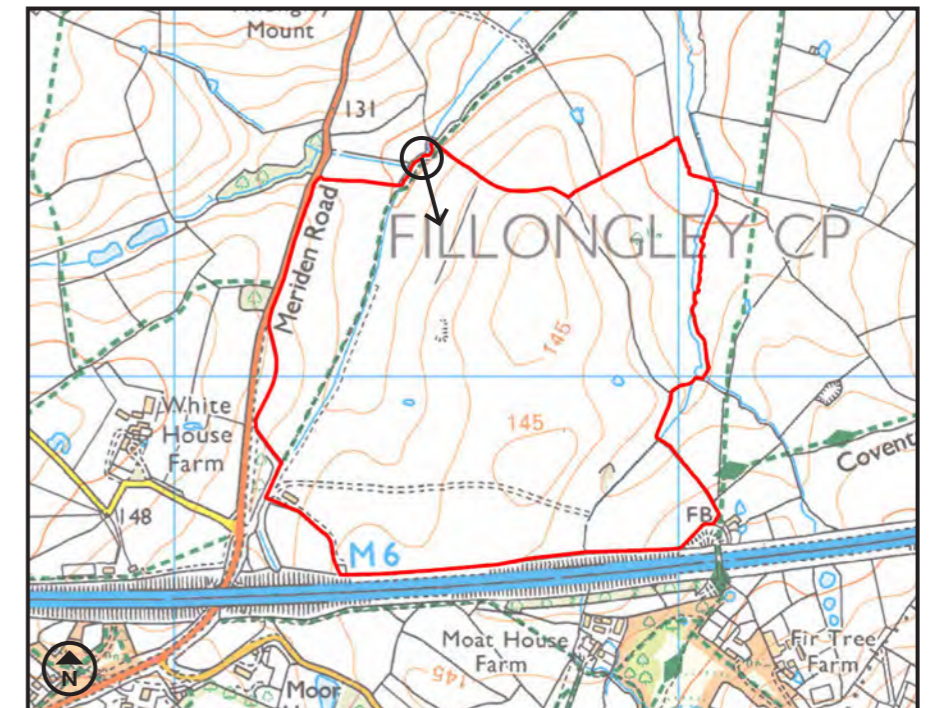
| | | | |
|---------------------------|-----------------------------|------------------------|--------|
| Camera make & model | - Canon EOS 6D Mark II, FFS | Viewpoint height (AOD) | - 124m |
| Date & time of photograph | - 03/10/2024 @ 15:15 | Distance from site | - 0m |
| OS grid reference | - 427492, 286430 | | |





CONTEXT BASELINE VIEWPOINT 2B

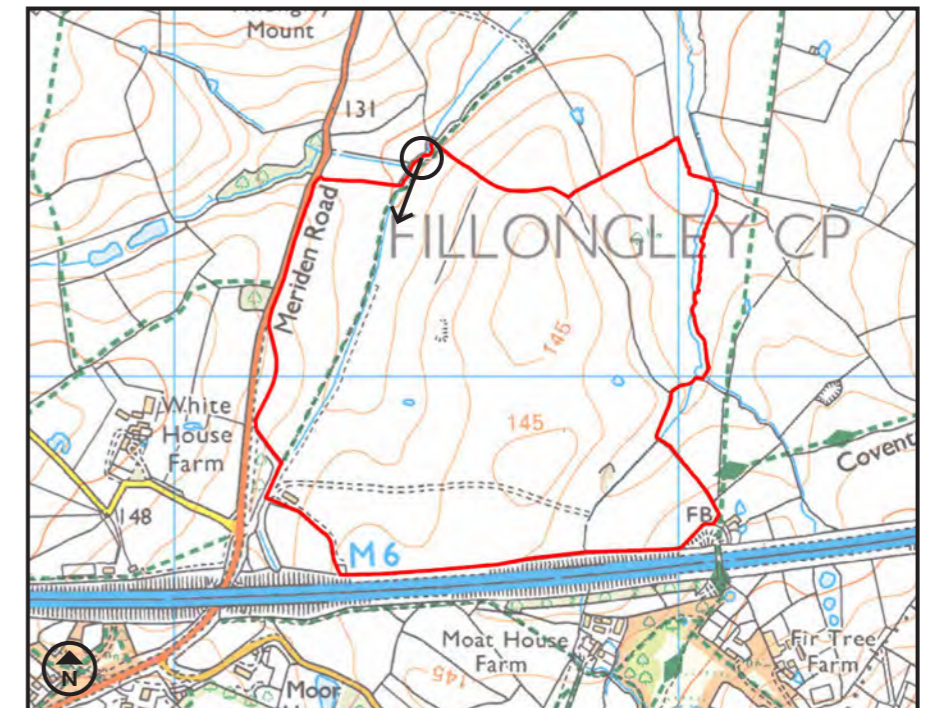
View south east from Public Right of Way M294/1



| | | | |
|---------------------------|-----------------------------|------------------------|--------|
| Camera make & model | - Canon EOS 6D Mark II, FFS | Viewpoint height (AOD) | - 124m |
| Date & time of photograph | - 03/10/2024 @ 15:15 | Distance from site | - 0m |
| OS grid reference | - 427492, 286430 | | |



CONTEXT BASELINE VIEWPOINT 2C
View south east from Public Right of Way M294/1



| | | | |
|---------------------------|-----------------------------|------------------------|--------|
| Camera make & model | - Canon EOS 6D Mark II, FFS | Viewpoint height (AOD) | - 124m |
| Date & time of photograph | - 03/10/2024 @ 15:15 | Distance from site | - 0m |
| OS grid reference | - 427492, 286430 | | |

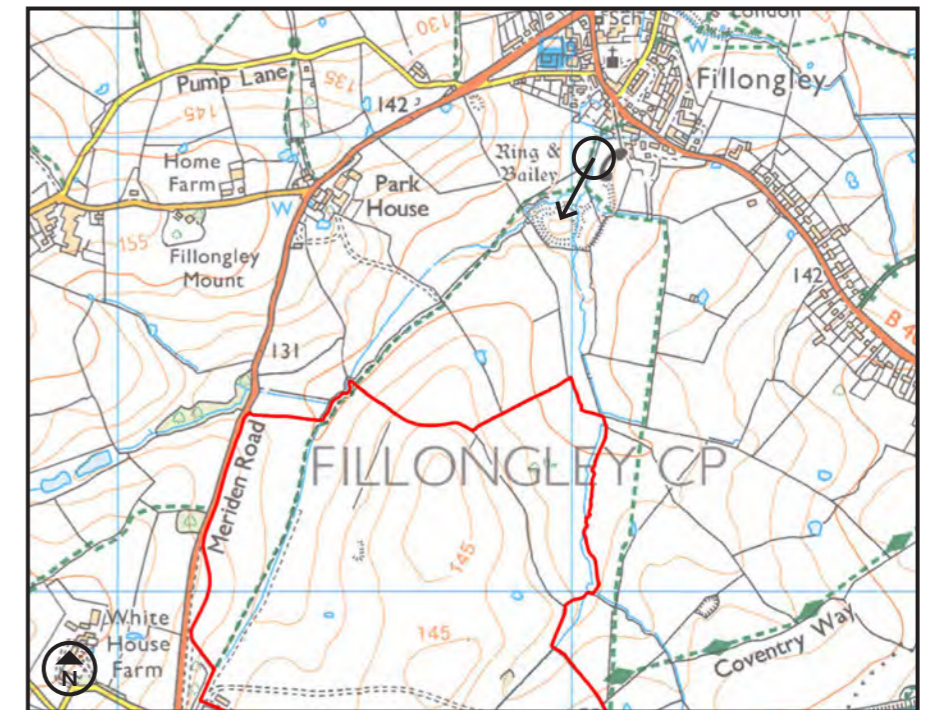






CONTEXT BASELINE VIEWPOINT 3

View south from the edge of Fillongley, along the Public Right of Way M294/2

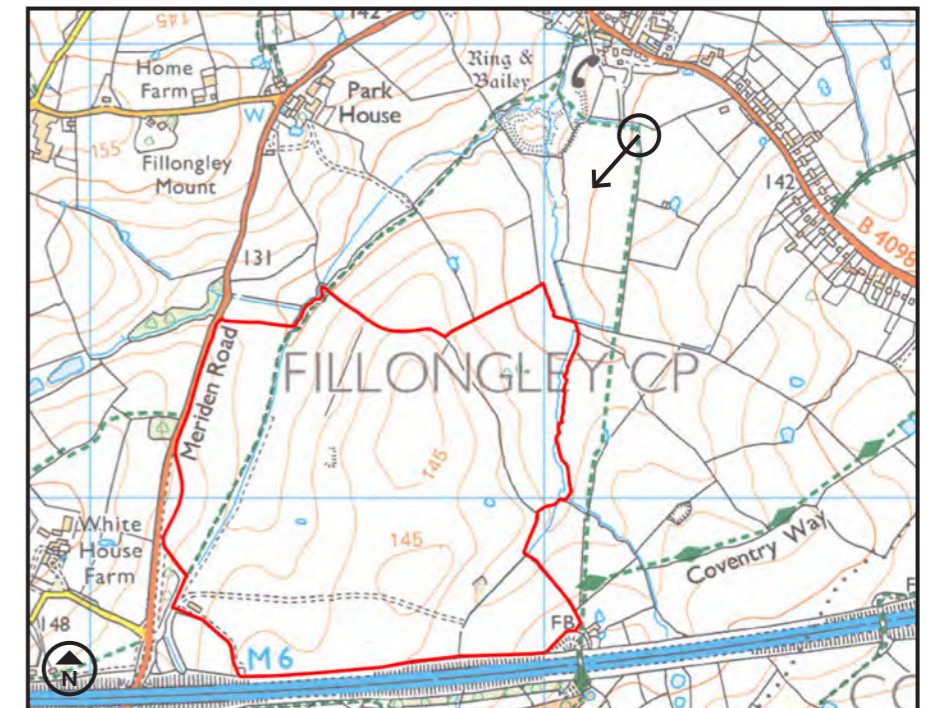


| | | | |
|---------------------------|-----------------------------|------------------------|--------|
| Camera make & model | - Canon EOS 6D Mark II, FFS | Viewpoint height (AOD) | - 117m |
| Date & time of photograph | - 03/10/2024 @ 10:53 | Distance from site | - 485m |
| OS grid reference | - 428045, 286956 | | |





CONTEXT BASELINE VIEWPOINT 4
View south west from Public Right of Way M294a/1



| | | | |
|---------------------------|-----------------------------|------------------------|--------|
| Camera make & model | - Canon EOS 6D Mark II, FFS | Viewpoint height (AOD) | - 125m |
| Date & time of photograph | - 03/10/2024 @ 12:02 | Distance from site | - 390m |
| OS grid reference | - 428208, 286802 | | |

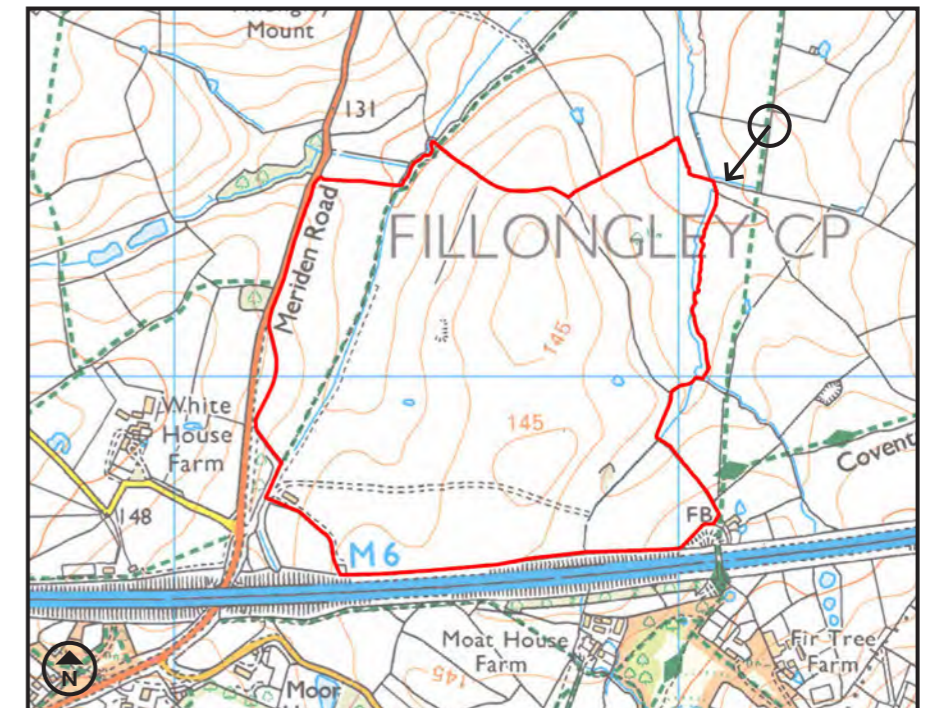






CONTEXT BASELINE VIEWPOINT 5A

View south west from Public Right of Way M294a/1

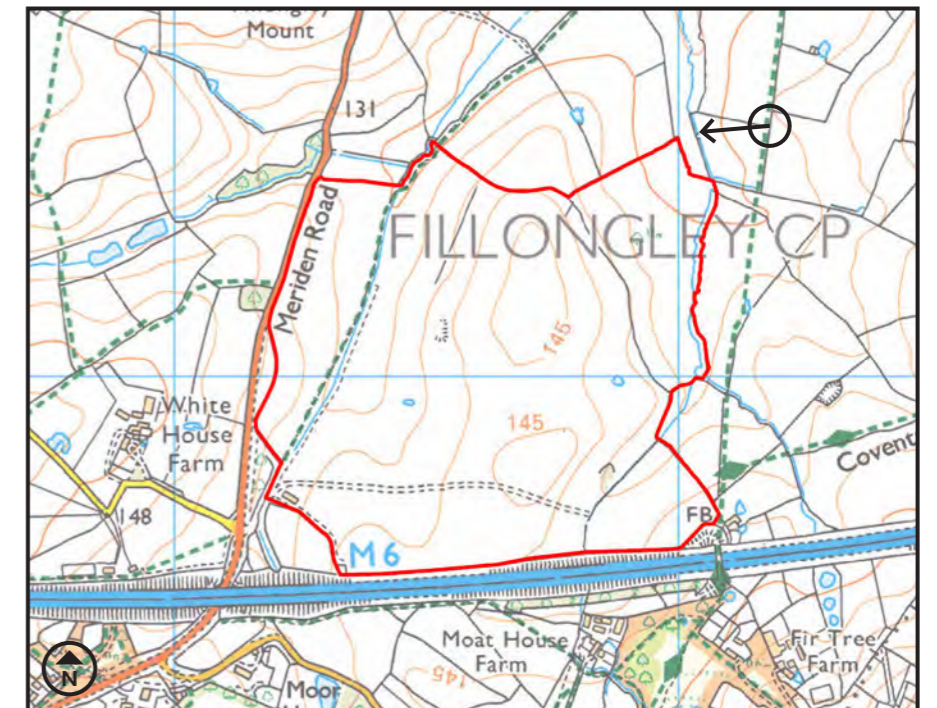


| | | | |
|---------------------------|-----------------------------|------------------------|--------|
| Camera make & model | - Canon EOS 6D Mark II, FFS | Viewpoint height (AOD) | - 130m |
| Date & time of photograph | - 03/10/2024 @ 12:11 | Distance from site | - 155m |
| OS grid reference | - 428181, 286497 | | |





CONTEXT BASELINE VIEWPOINT 5B
View south west from Public Right of Way M294a/1



| | | | |
|---------------------------|-----------------------------|------------------------|--------|
| Camera make & model | - Canon EOS 6D Mark II, FFS | Viewpoint height (AOD) | - 130m |
| Date & time of photograph | - 03/10/2024 @ 12:11 | Distance from site | - 155m |
| OS grid reference | - 428181, 286497 | | |

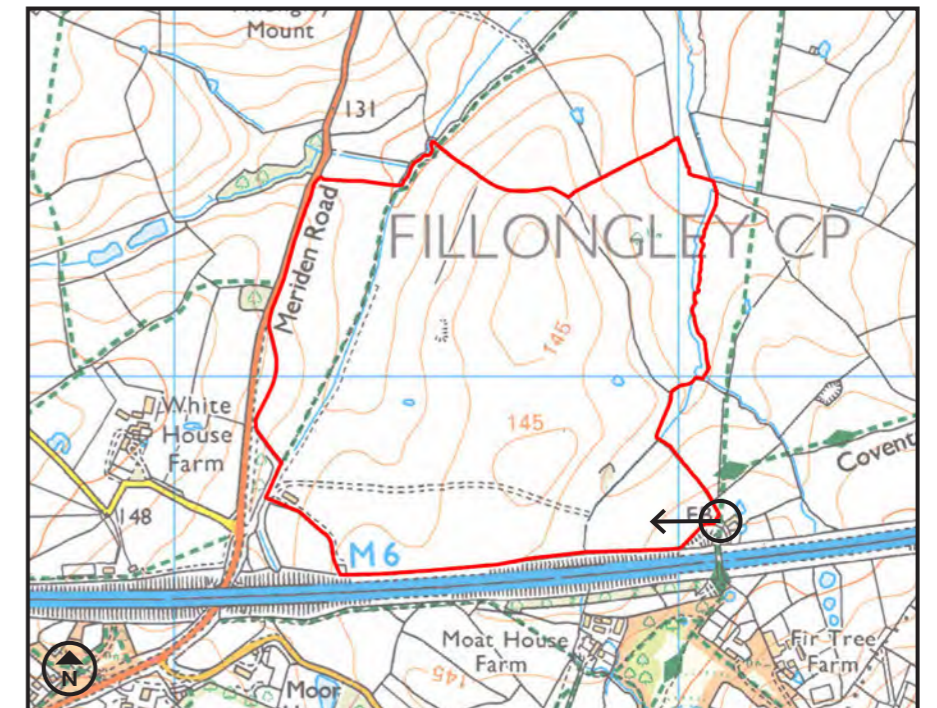






CONTEXT BASELINE VIEWPOINT 6A

View north west from Public Right of Way M294a/5 (beside the M6 motorway)



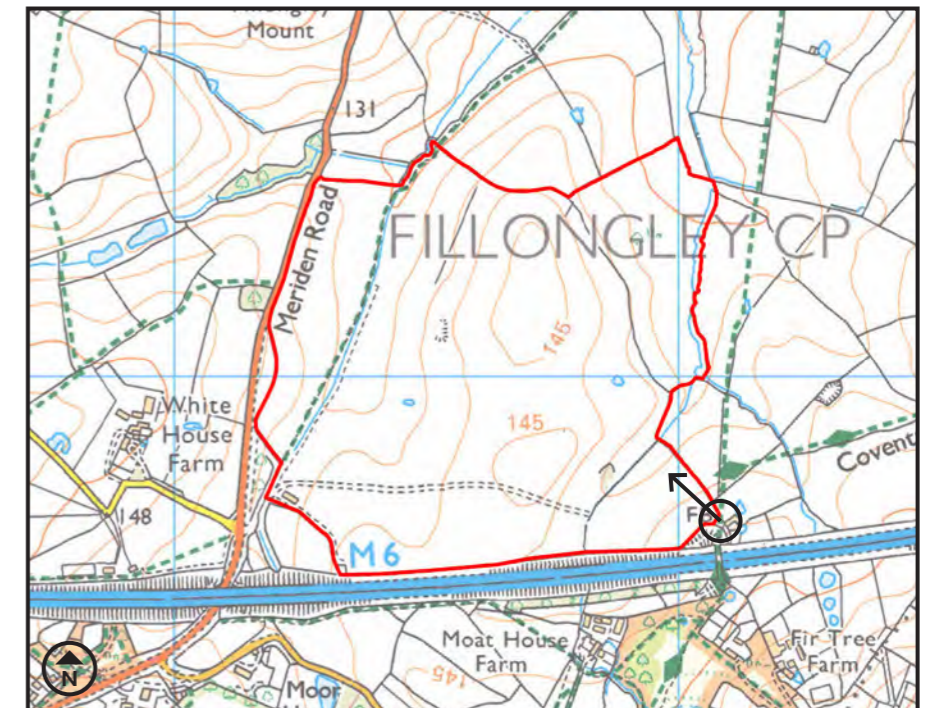
| | | | |
|---------------------------|-----------------------------|------------------------|--------|
| Camera make & model | - Canon EOS 6D Mark II, FFS | Viewpoint height (AOD) | - 144m |
| Date & time of photograph | - 03/10/2024 @ 12:32 | Distance from site | - 10m |
| OS grid reference | - 428085, 285714 | | |





CONTEXT BASELINE VIEWPOINT 6B

View north west from Public Right of Way M294a/5 (beside the M6 motorway)



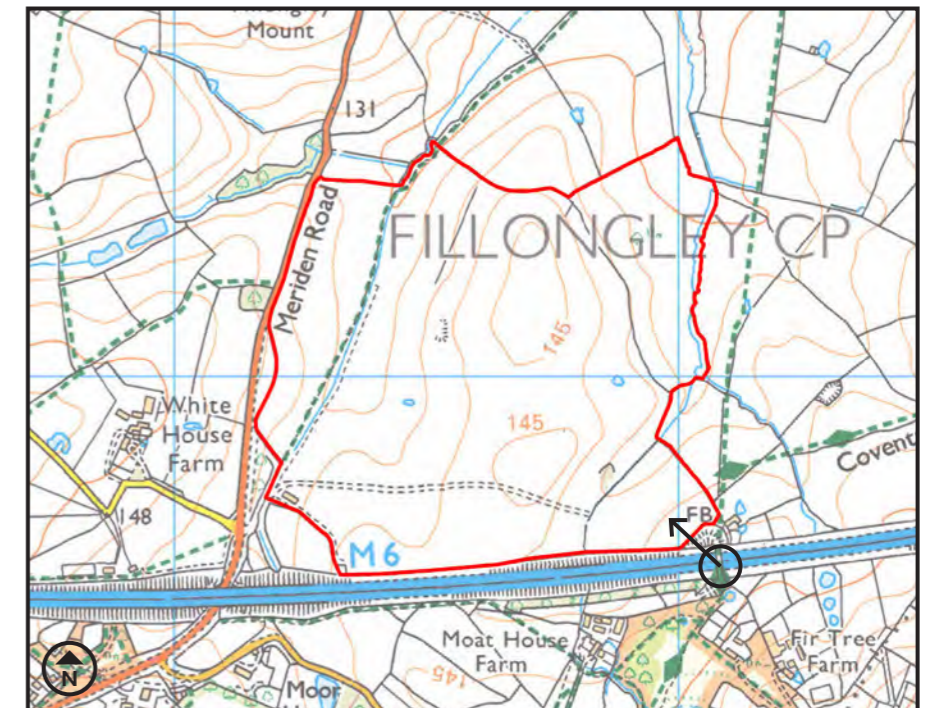
| | | | |
|---------------------------|-----------------------------|------------------------|--------|
| Camera make & model | - Canon EOS 6D Mark II, FFS | Viewpoint height (AOD) | - 144m |
| Date & time of photograph | - 03/10/2024 @ 12:32 | Distance from site | - 10m |
| OS grid reference | - 428085, 285714 | | |





CONTEXT BASELINE VIEWPOINT 7

View north west from PRoW M294a/5 & Footbridge crossing the M6



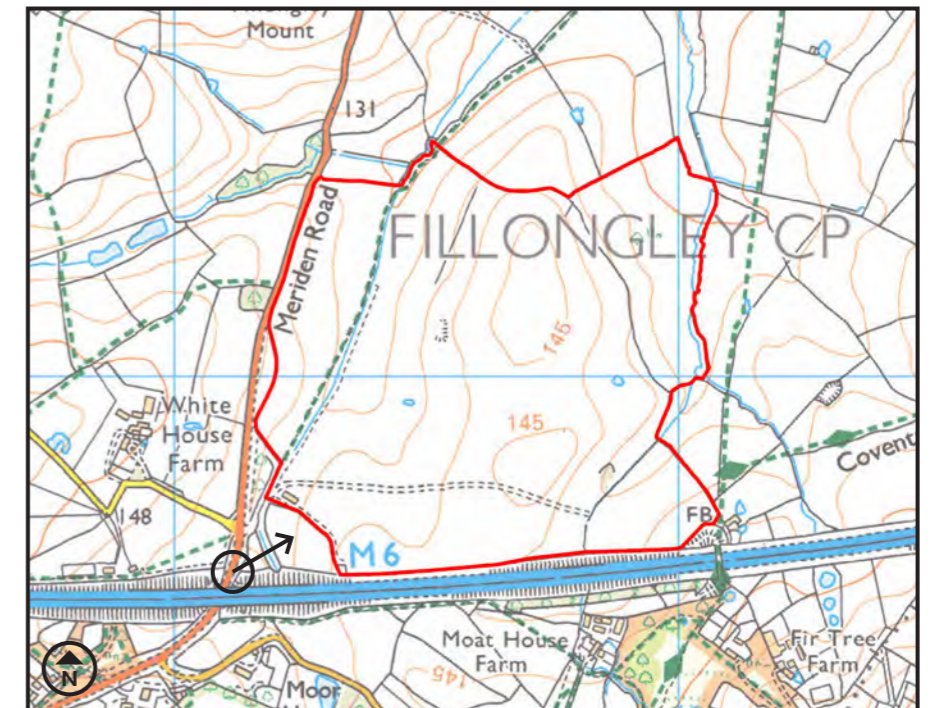
| | | | |
|---------------------------|-----------------------------|------------------------|--------|
| Camera make & model | - Canon EOS 6D Mark II, FFS | Viewpoint height (AOD) | - 146m |
| Date & time of photograph | - 03/10/2024 @ 12:37 | Distance from site | - 85m |
| OS grid reference | - 428083, 285621 | | |





CONTEXT BASELINE VIEWPOINT 8

View north east from Meriden Road



| | | | |
|---------------------------|-----------------------------|------------------------|--------|
| Camera make & model | - Canon EOS 6D Mark II, FFS | Viewpoint height (AOD) | - 136m |
| Date & time of photograph | - 03/10/2024 @ 10:17 | Distance from site | - 160m |
| OS grid reference | - 427117, 285612 | | |



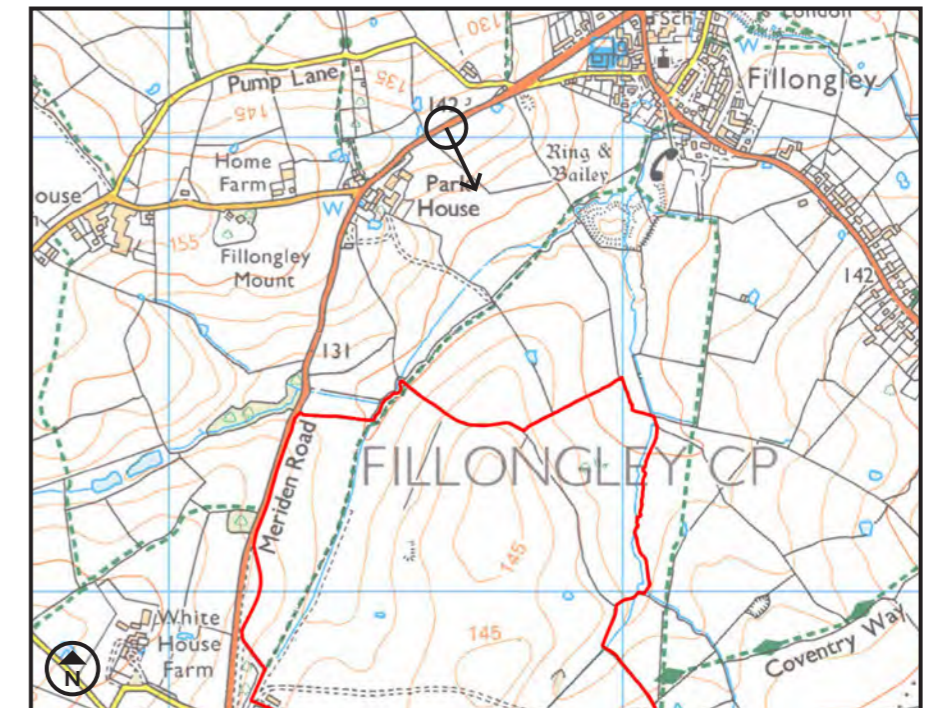


Approximate Site Extents

Fillongley

CONTEXT BASELINE VIEWPOINT 9A

View south from Meriden Road beside Park House Farm



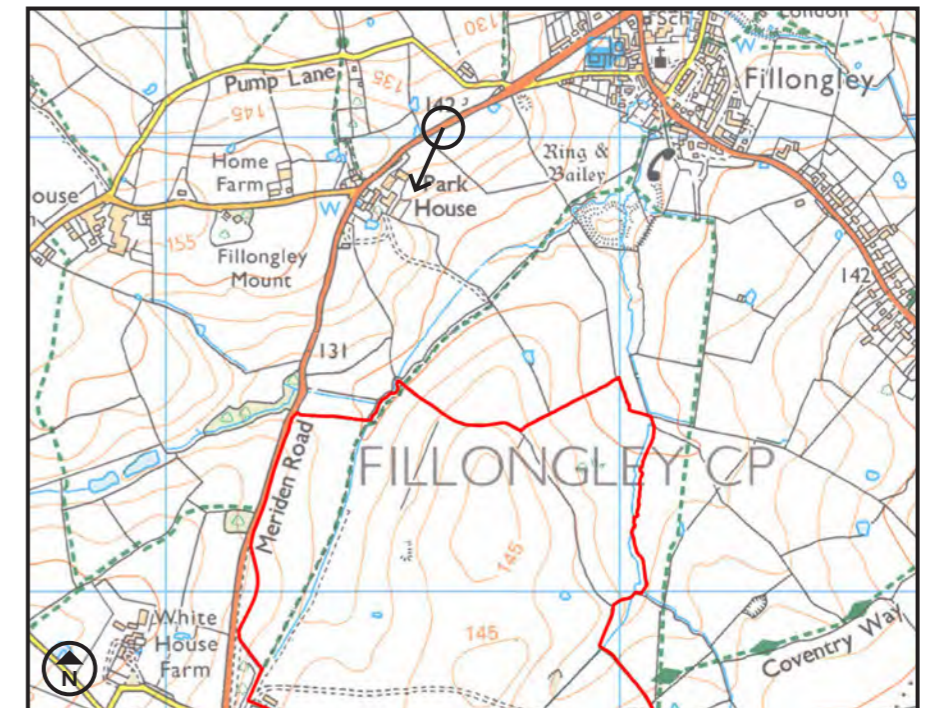
| | | | |
|---------------------------|-----------------------------|------------------------|--------|
| Camera make & model | - Canon EOS 6D Mark II, FFS | Viewpoint height (AOD) | - 142m |
| Date & time of photograph | - 03/10/2024 @ 10:38 | Distance from site | - 565m |
| OS grid reference | - 427609, 287022 | | |






CONTEXT BASELINE VIEWPOINT 9B

View south from Meriden Road beside Park House Farm



| | | | |
|---------------------------|-----------------------------|------------------------|--------|
| Camera make & model | - Canon EOS 6D Mark II, FFS | Viewpoint height (AOD) | - 142m |
| Date & time of photograph | - 03/10/2024 @ 10:38 | Distance from site | - 565m |
| OS grid reference | - 427609, 287022 | | |





Manor House Farm

Approximate Site Extents

CONTEXT BASELINE VIEWPOINT 10

View south east from Public Right of Way M289/1 beside Manor House Farm



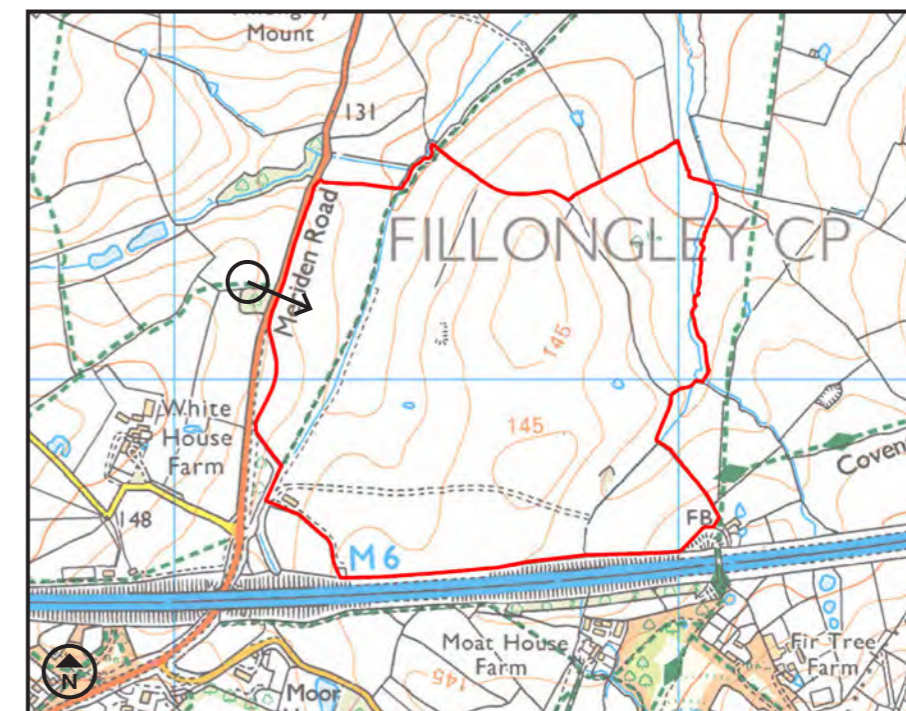
| | | | |
|---------------------------|-----------------------------|------------------------|--------|
| Camera make & model | - Canon EOS 6D Mark II, FFS | Viewpoint height (AOD) | - 159m |
| Date & time of photograph | - 03/10/2024 @ 14:21 | Distance from site | - 655m |
| OS grid reference | - 426760, 286785 | | |







CONTEXT BASELINE VIEWPOINT 11
View east from Public Right of Way M289a/1



| | | | |
|---------------------------|-----------------------------|------------------------|--------|
| Camera make & model | - Canon EOS 6D Mark II, FFS | Viewpoint height (AOD) | - 139m |
| Date & time of photograph | - 03/10/2024 @ 10:28 | Distance from site | - 60m |
| OS grid reference | - 427150, 286192 | | |

