

Appendix D

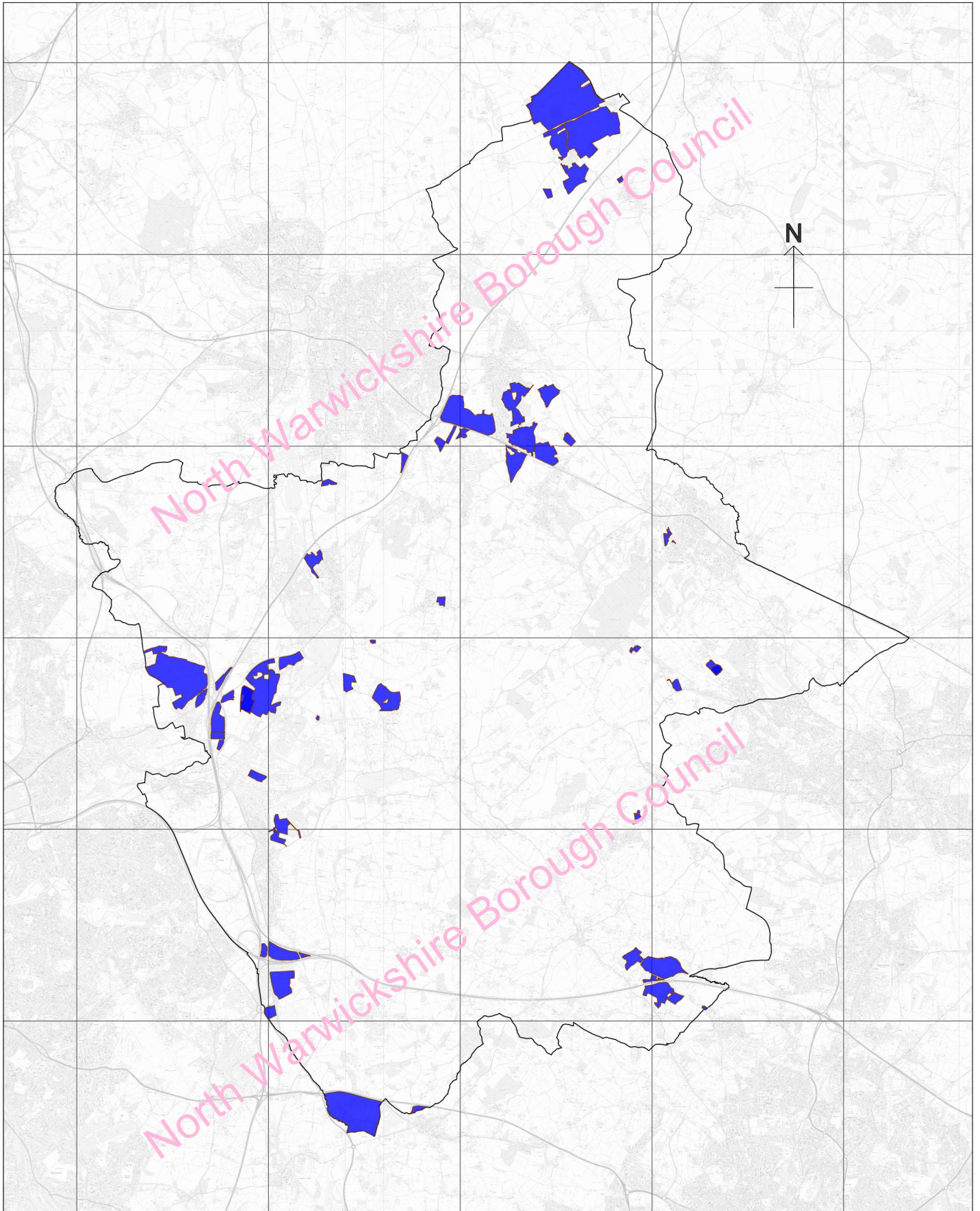
Ref No	ADDRESS	HECTARES	ACRES	PROPOSED/POTENTIAL LAND USE	NOTES
CFS2	Oldbury Road, Hartshill	5.10	12.60	Residential; Employment; Retail; Mixed; Any use	Part of site also submitted as CFS72
CFS72	Land at Oldbury Road, Hartshill	4.64	11.47	Residential; Recreation; Mixed	Site also submitted under CFS2
CFS4	Littlehurst Nursery, Corley	0.89	2.20	Residential; Employment; Retail; Mixed; Nature; Recreation; Any use; Other	
CFS12	Land at Springfields, Hill Top, Arley	3.70	9.14	Residential; Employment ; Mixed; Nature; Recreation; Any use; Retail; Other;	
CFS14	Yew Tree Farm, Birmingham Road, Whitacre Heath	1.13	2.80	Residential; Mixed; Any use	
CFS16	Whitegate Stables, Kingsbury Road, Lea Marston	23.07	57.00	Residential; Employment; Mixed; Retail; Any use	Also submitted by CFS27 - Angela Brookes (Fisher German)
CFS27	Land at Blackgreaves, Lea Marston	320.00	790.74	Residential; Employment; Retail; Mixed; Recreation	Does not include Blackgreaves Farm. Smaller site submitted has already been submitted by Guy Breeden(CFS16)(Also contains part of site submitted by CFS49)
CFS49	Dunton Hall	4.86	12.00	Mixed	Also contains part of site submitted by CFS27
CFS23	Land at Knowle Hill, Hurley	4.05	10.02	Any use	
CFS30	76 Coleshill Road, Atherstone	0.26	0.64	Residential; Mixed	
CFS33	Somers Square, Stonebridge Golf Centre, Somers Road	121.41	300.00	Recreation; Employment ; Nature; Mixed ;Any use; Other;	
CFS39	Land off Maxstoke Lane, Meriden, Warwickshire	4.80	11.87	Residential; Employment; Nature; Recreation	
CFS40	Ladywood Farm, Ridge Lane	2.71	6.69	Residential; Employment; Mixed	
CFS41	Pitstop Hire Services, Hurley Lane, Hurley,	1.15	2.84	Employment	
CFS45	Land to the west of Tamworth Rd, Kingsbury	14.50	35.83	Residential; Employment	
CFS46	Land at Blythe Road	7.06	17.44	Residential; Mixed; Employment; Recreation	
CFS47	Land east of Highfield Lane and Smorrall Lane, Corley	100.00	247.11	Employment; Mixed; Nature	
CFS53	at Spon Lane, Grendon (Swan	25.36	62.67	Recreation; Nature; Mixed; Retail; Employment; Residential	
CFS56	her Brickworks, South of Rush	3.40	8.40	Employment	
CFS57	Merevale Allotments	3.10	7.66	Residential; Mixed	
CFS58	Land at Atherstone Canal	1.84	4.55	Residential; Mixed	
CFS64	Land at Coleshill Interchange	25.00	61.78	Employment; Recreation; Other;	
CFS65(A,B,C)	St Modwen Park Tamworth	10.27	25.38	Employment	
CFS66	Dormer house farm	10.12	25.00	Residential; Mixed; Recreation;	
CFS67	Land adjacent to Purley Chase Industrial Estate	4.55	11.24	Employment	
CFS68	Land at Quartz Point, Coleshill	7.40	18.29	Employment	

CFS71	Land at Thorpe Estate	362.00	894.52	Residential; Employment; Retail; Mixed; Nature; Recreation; Any of the above	Not all within NWBC
CFS75	Land at Dordon	24.94	61.62	Mixed	
CFS80	Land adjacent to Coleshill Sewage Works, Edison Road, Hams Hall, Birmingham B46 1AB	10.45	25.82	Employment	
CFS84	Land north of Marsh Lane	6.12	15.12	Other; Employment; plus 2.92ha separate parcel for biodiversity/landscaping	
CFS86	Windmill Hill	33.42	82.58	Residential; Employment ; Retail; Mixed; Nature; Recreation	
CFS87	Halloughton Grange Field	10.70	26.44	Residential; Employment; Retail; Mixed; Nature; Recreation	
CFS96	Site 20 – Coleshill Quarry (Plan	6.18	15.27	Employment	
CFS101	Junction 9 Growth Hub	7.60	18.78	Employment/other	
CFS109	at Polesworth and Dordon (Sit	160.00	395.37	Residential; Mixed;Recreation;Other	
CFS115	nd north-east of M42 J10, Dord	74.02	182.90	Employment; Nature;Recreation;Mixed	
CFS116	to the west of Birch Coppice, D	3.63	8.98	Employment; Mixed	
CFS117	Manor Farm Business Park	6.46	15.96	Employment; Mixed	
CFS118	Land off Overwood Road, Hockley	4.67	11.54	Employment; Retail; Mixed	
CFS121	Land to South west of No Mans Heath Lane, Austrey	1.57	3.88	Residential/Employment	
CFS122	Land adj to Junction 9, M42	14.00	34.59	B2/B8 Employment	
CFS124	Former Brickhill Farm - Land north east of junction 4, M6 (HS2 Depot)	5.00	12.36	Development for Industrial Warehouse uses (Class B2/B8	
CFS125	Land East of Stonebridge Road (A4446), Meriden, B46 3JL	32.76	80.95	Development for Industrial Warehouse uses (Class B2/B8	
CFS126	Land west of Junction 9 of the M42 and M6 Toll (Thrive)	130.00	321.24	Employment and other	
		183.33	3963.26		

PLEASE NOTE THAT THE
FOLLOWING SITE HAS BEEN
SUBMITTED BUT AS OF YET – NO
SITE PLAN HAS BEEN SUBMITTED

CFS66	Dormer House Farm	25 acres	Residential, Mixed, Recreation
-------	-------------------	----------	--------------------------------

Call For Sites - Potential Employment



Date: 22:05:24
Scale: 1:135000

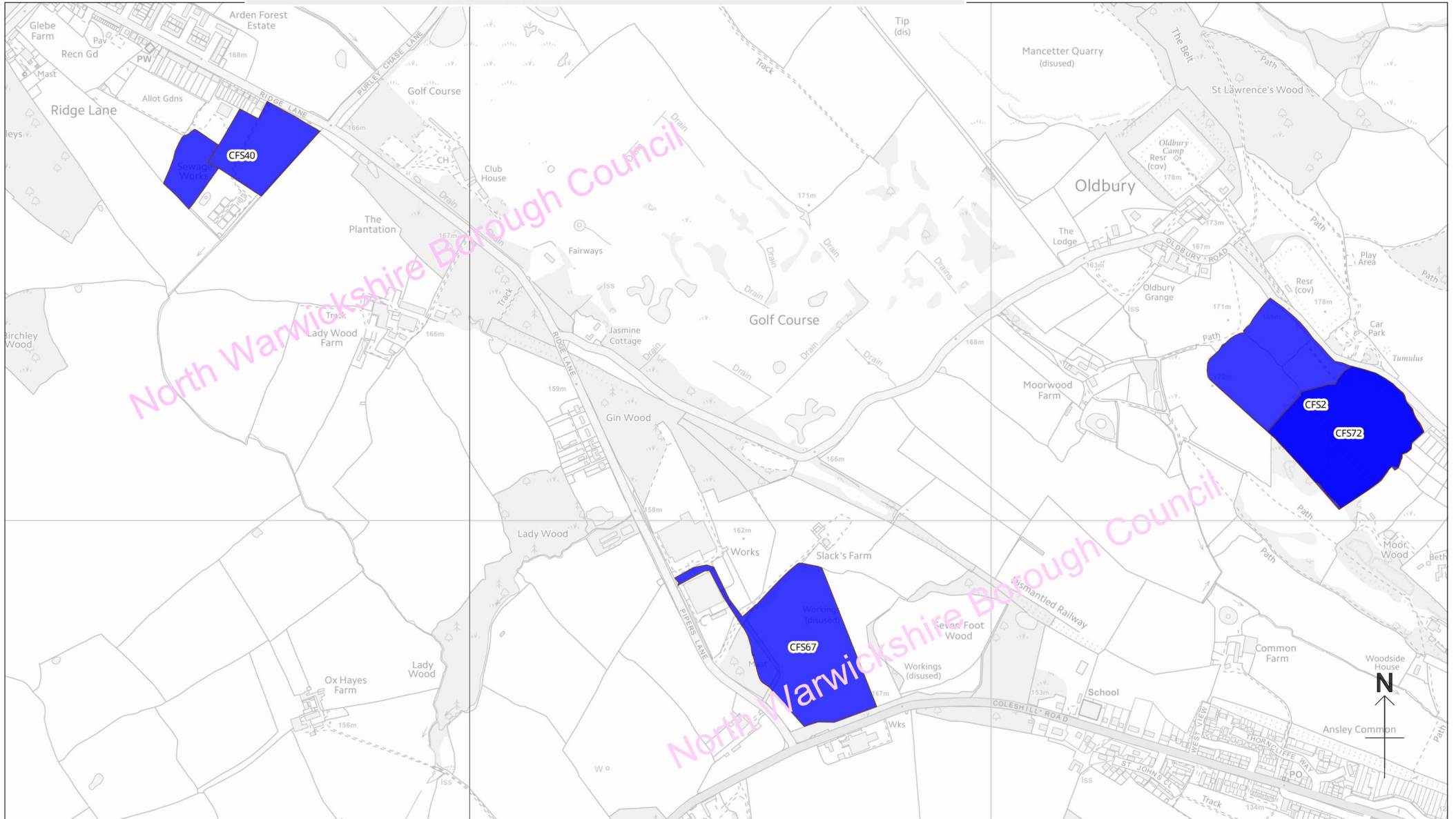
© Crown copyright and database rights 2024
Ordnance Survey AC0000823273



North Warwickshire
Borough Council



CFS2, CFS72, CFS40, CFS67



Date:22:05:24

Scale: 1:10000

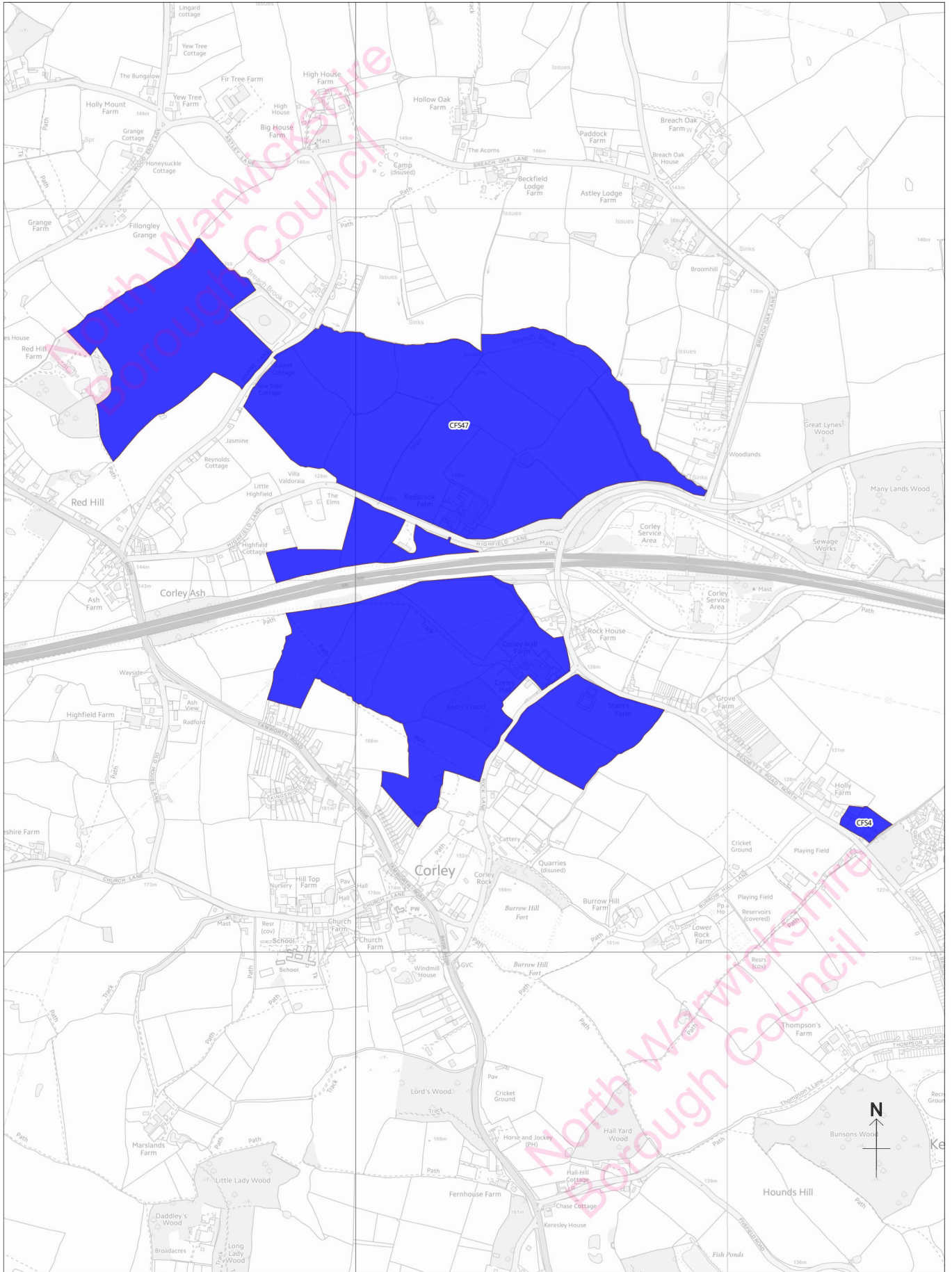
(C) Crown copyright and database rights 2024 Ordnance Survey AC0000823273



North Warwickshire
Borough Council




CFS4 CFS47



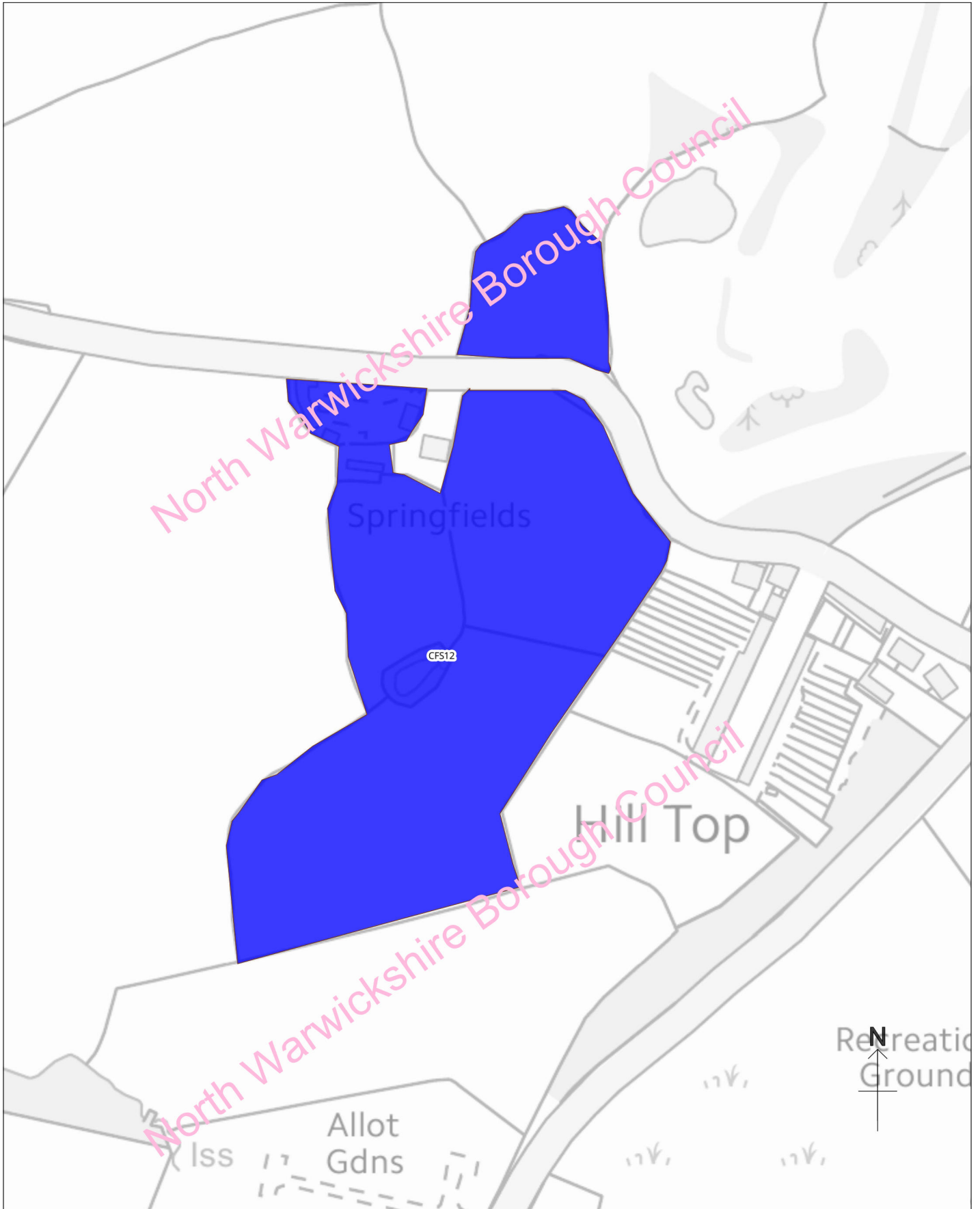
**North Warwickshire
Borough Council**

(c) Crown Copyright and database rights 2024
Ordnance Survey AC0000823273



Operator:	xxxxxx
Department:	xxxxxx
Drawing No:	nnnnnn
Date: 22/05/2024	Scale: 1:10000

CFS12



Date: 22:05:24

Scale: 1:2500

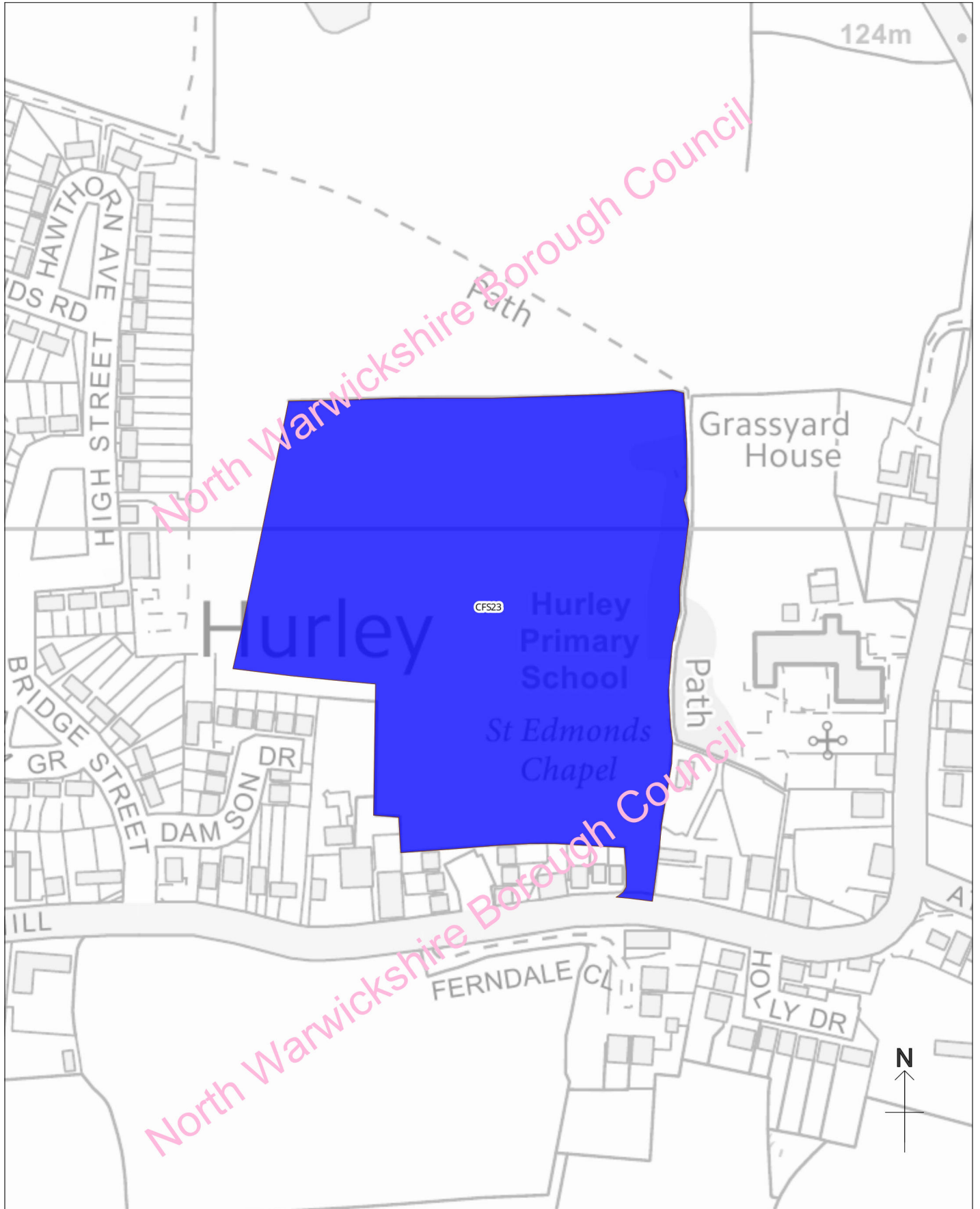
© Crown copyright and database rights 2024
Ordnance Survey AC0000823273



North Warwickshire
Borough Council



CFS23



Date: 22:05:24
Scale: 1:2500

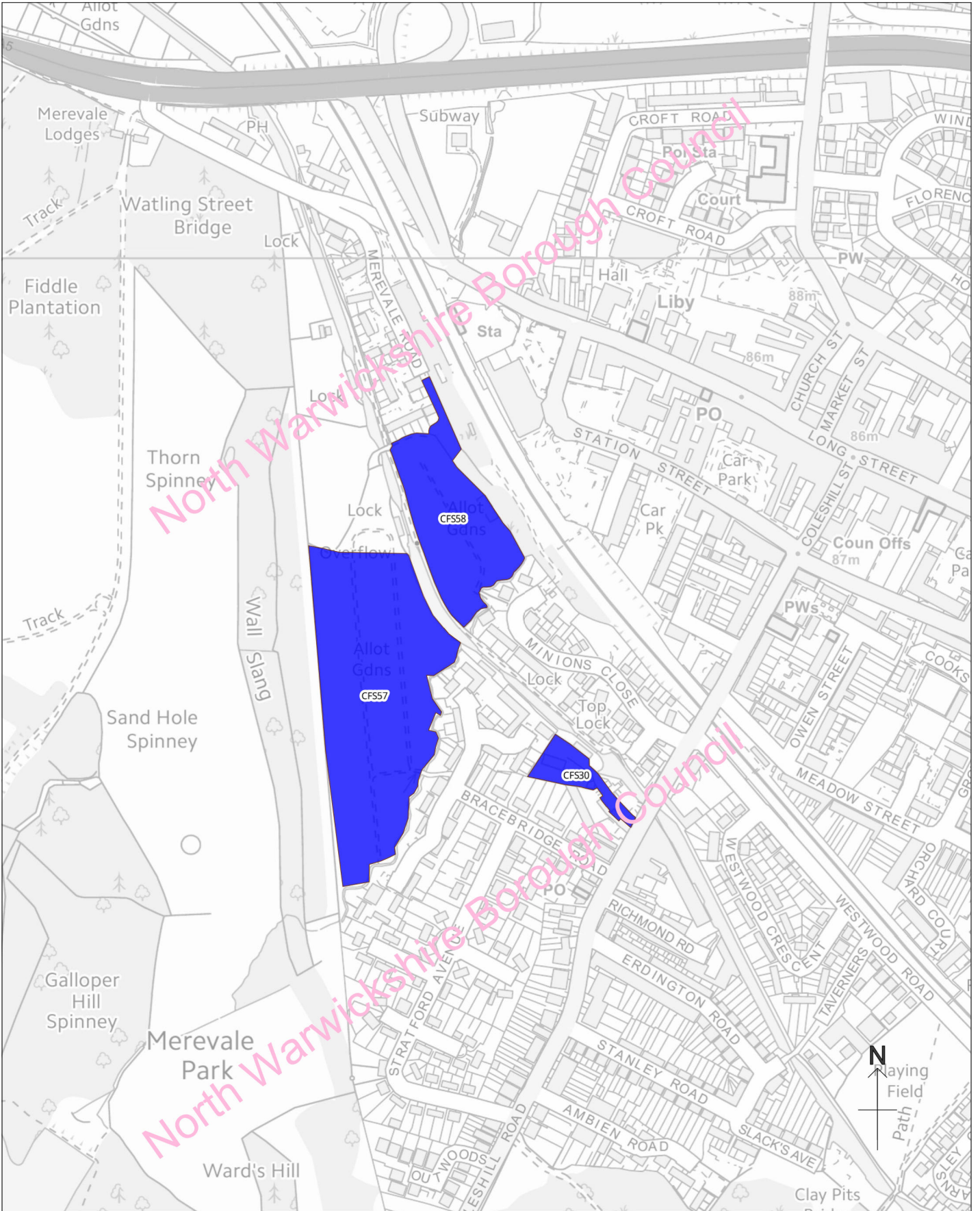
© Crown copyright and database rights 2024
Ordnance Survey AC0000823273



North Warwickshire
Borough Council



CFS30, CFS57, CFS58



Date: 22:05:24
Scale: 1:5000

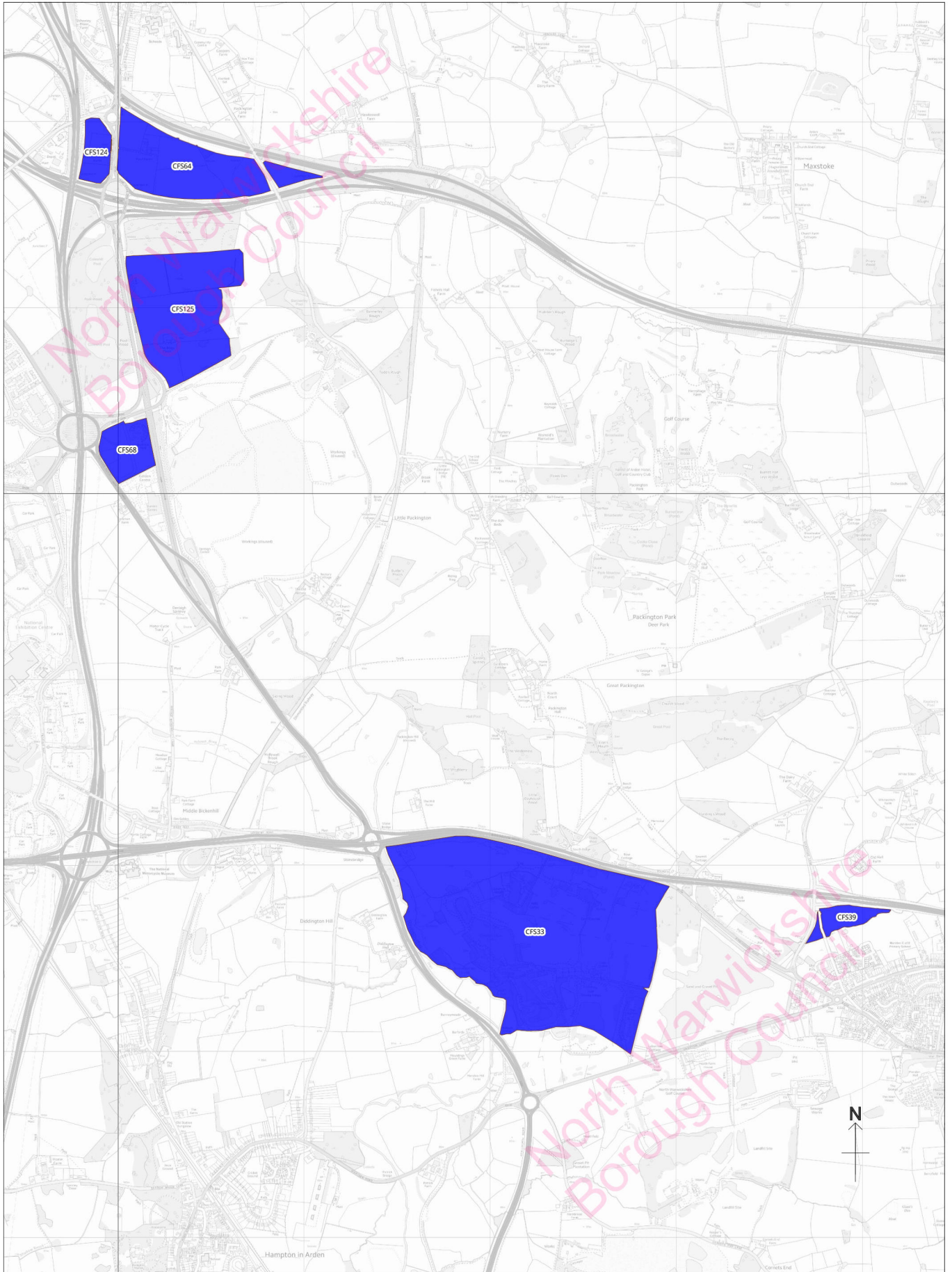
© Crown copyright and database rights 2024
Ordnance Survey AC0000823273



North Warwickshire
Borough Council



CFS33 CFS39 CFS64 CFS68 CFS124 CFS125



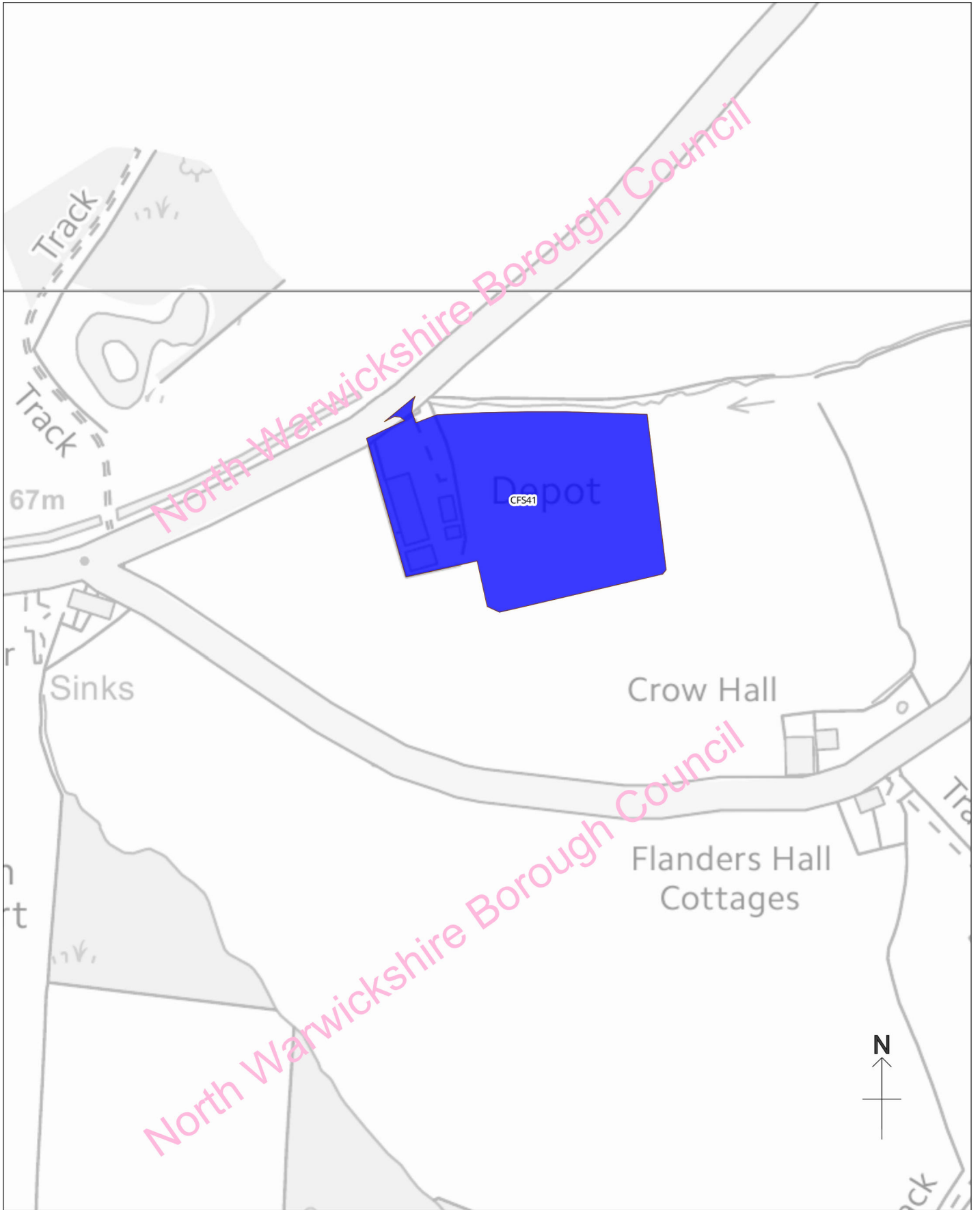
North Warwickshire
Borough Council

(c) Crown Copyright and database rights 2024
Ordnance Survey AC0000823273



Operator:	xxxxxx
Department:	xxxxxx
Drawing No:	nnnnnn
Date: 22/05/2024	Scale: 1:20000

CFS41



Date: 22:05:24

Scale: 1:2500

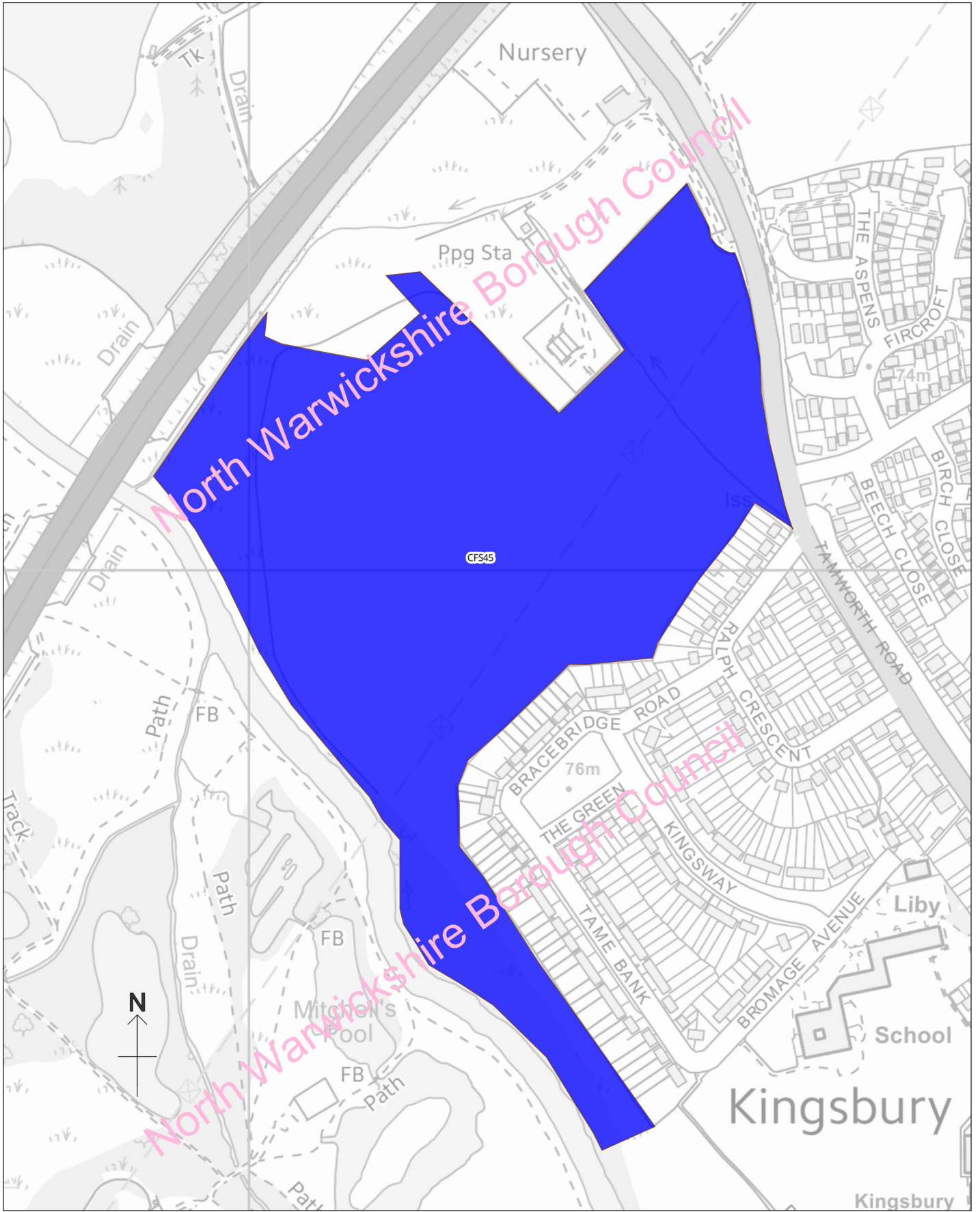
© Crown copyright and database rights 2024
Ordnance Survey AC0000823273



North Warwickshire
Borough Council



CFS45



Date: 22:05:24

Scale: 1:4000

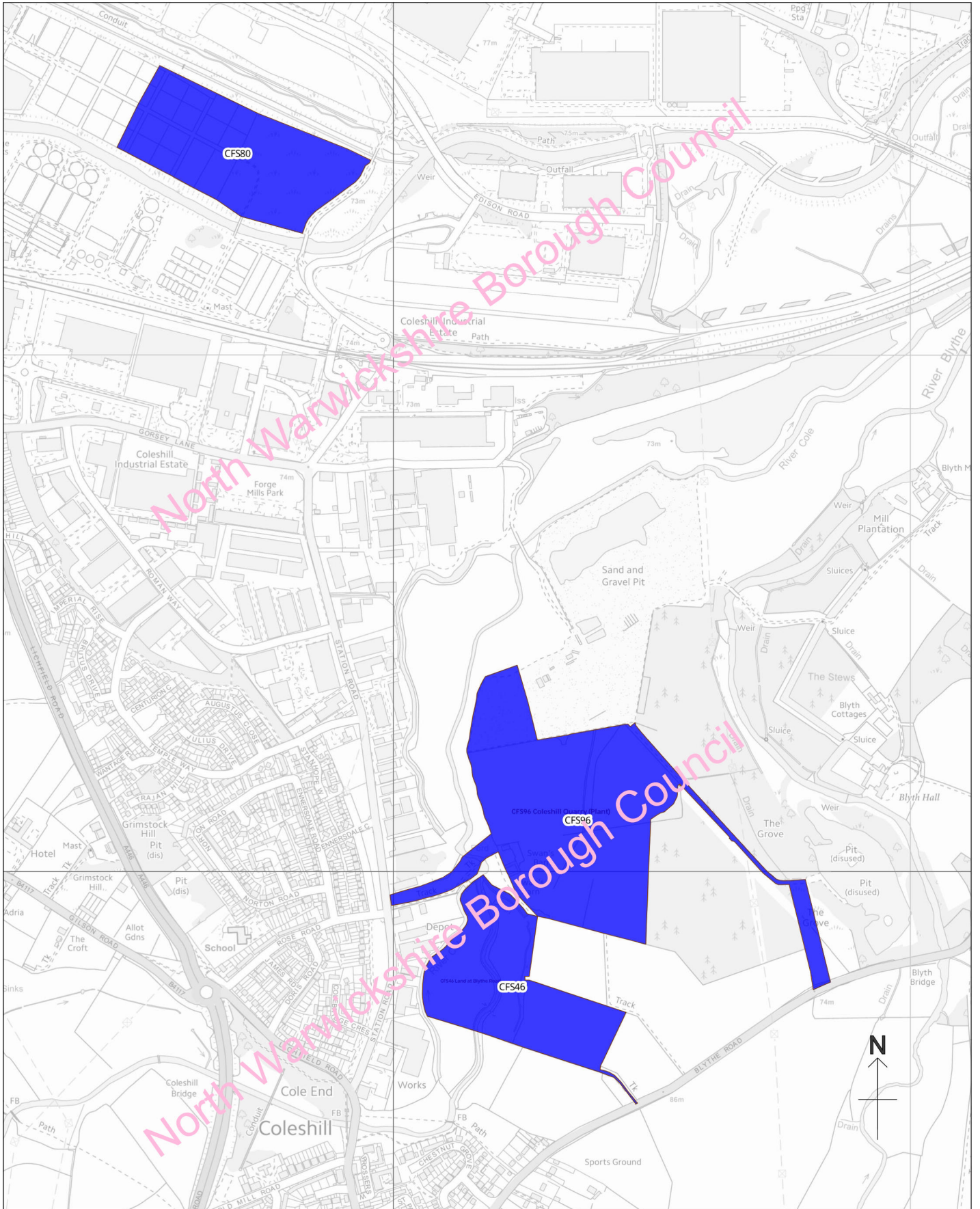
© Crown copyright and database rights 2024
Ordnance Survey AC0000823273



North Warwickshire
Borough Council



CFS46, CFS80, CFS96



Date: 22:05:24
Scale: 1:10000

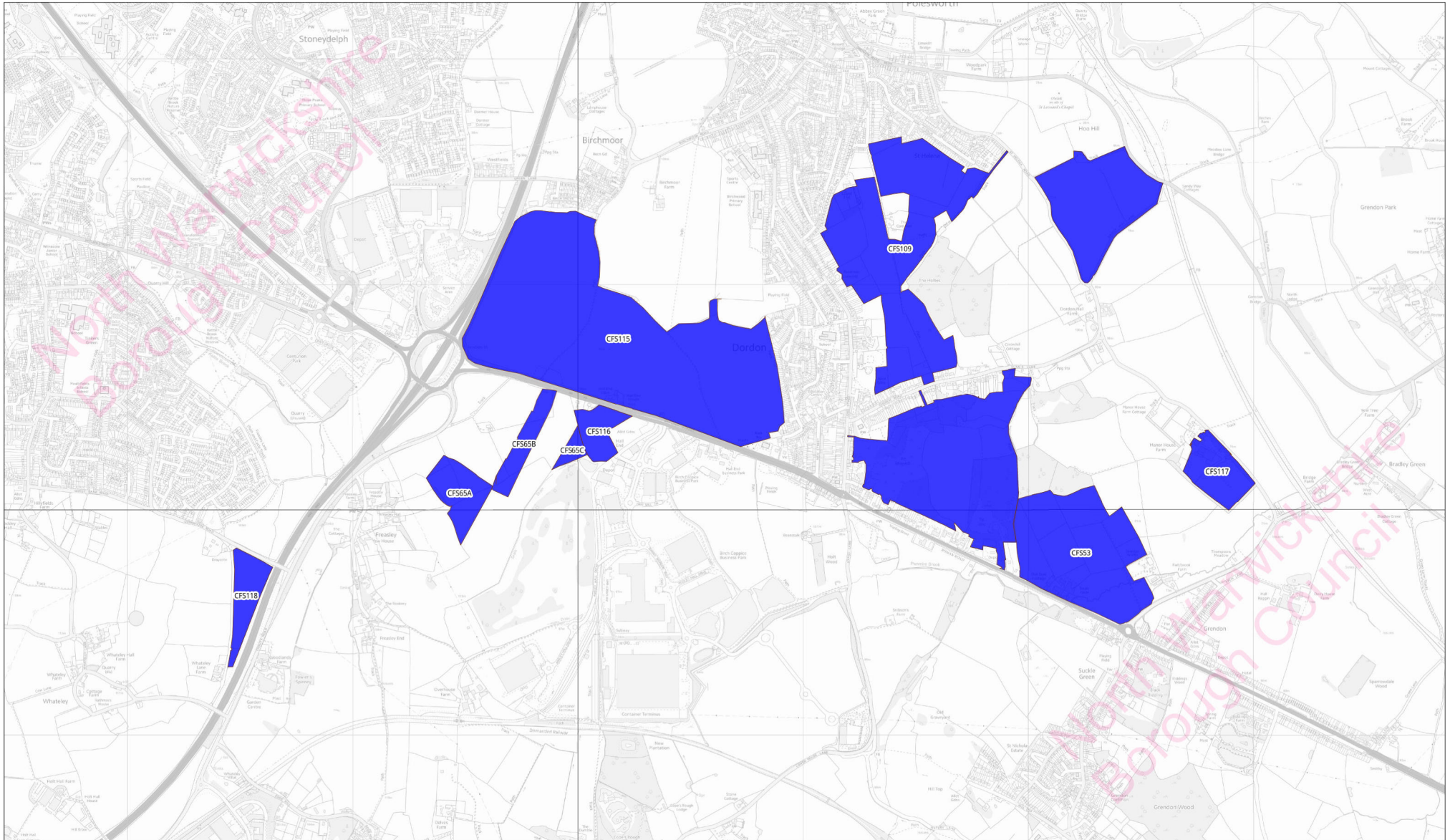
© Crown copyright and database rights 2024
Ordnance Survey AC0000823273



North Warwickshire
Borough Council



CFS53 CFS65 CFS109 CFS115 CFS116 CFS117 CFS118



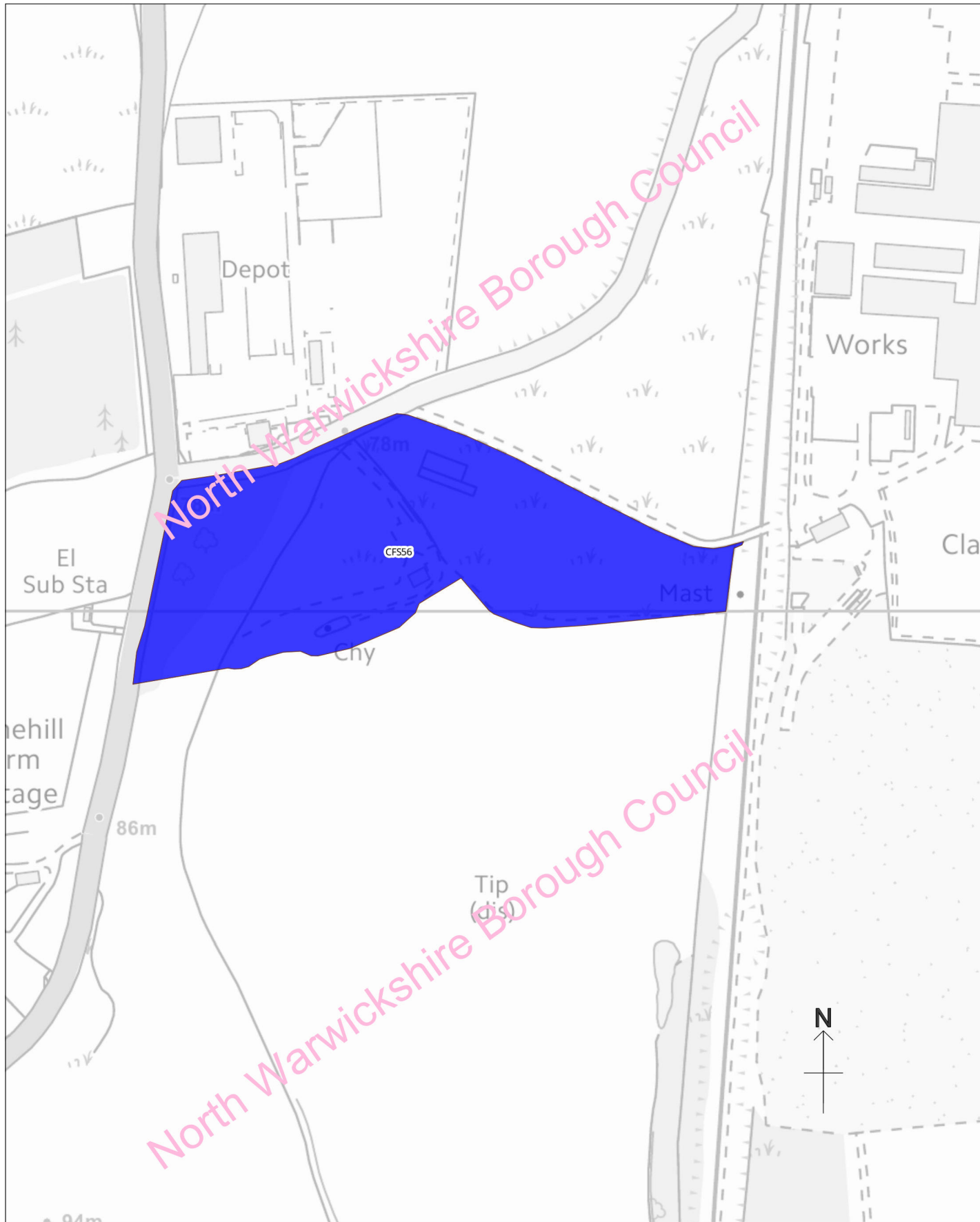
North Warwickshire
Borough Council

(c) Crown Copyright and database rights 2024
Ordnance Survey AC0000823273



Operator:	xxxxxx
Department:	xxxxxx
Drawing No:	xxxxxx
Date: 22/05/2024	Scale: 1:17000

CFS56



Date: 22:05:24
Scale: 1:3500

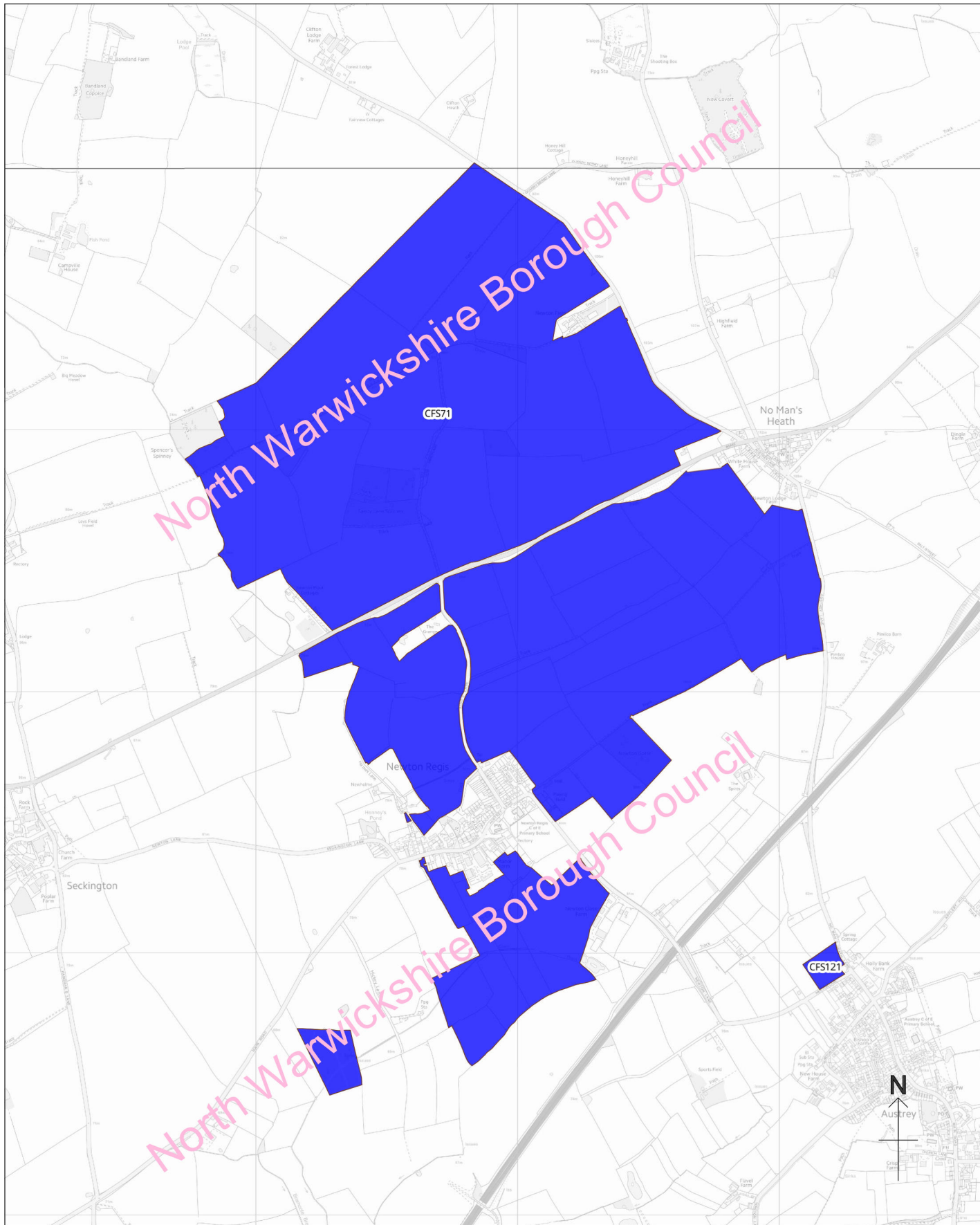
© Crown copyright and database rights 2024
Ordnance Survey AC0000823273



North Warwickshire
Borough Council



CFS71 CFS121



Date: 22:05:24
Scale: 1:20000

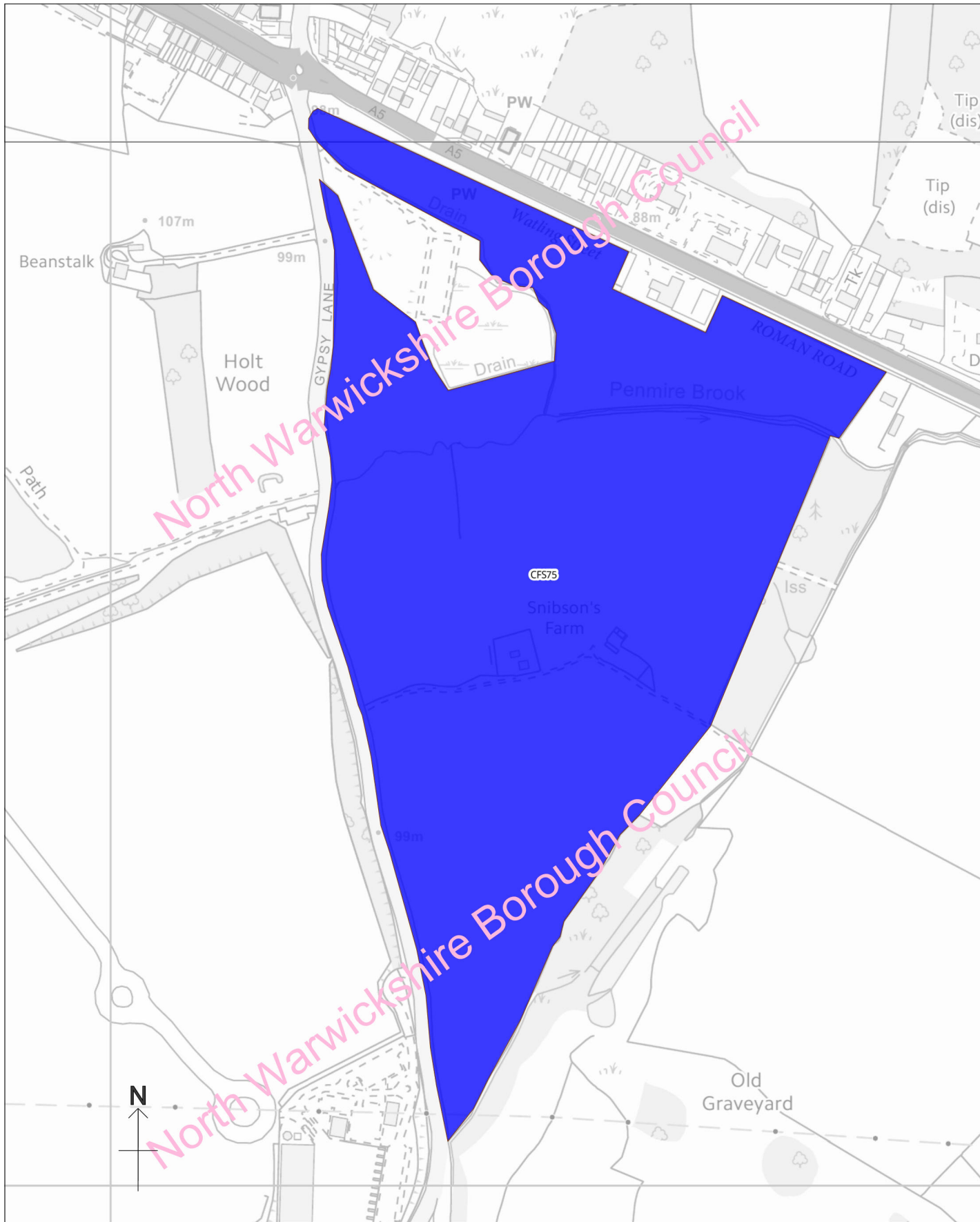
© Crown copyright and database rights 2024
Ordnance Survey AC0000823273



North Warwickshire
Borough Council



CFS75



Date: 22:05:24
Scale: 1:5000

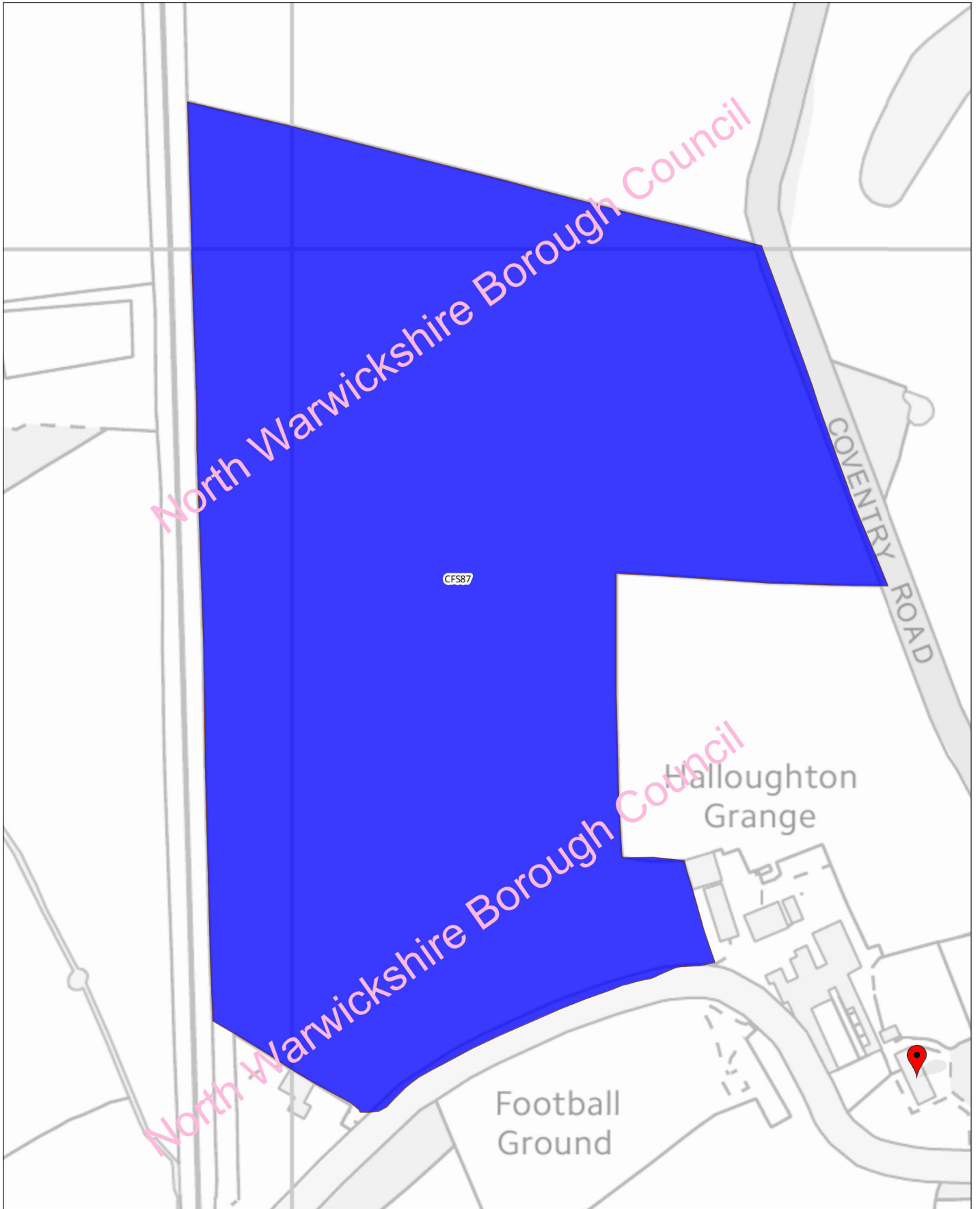
© Crown copyright and database rights 2024
Ordnance Survey AC0000823273



North Warwickshire
Borough Council



CFS87



Date:22:05:24

Scale: 1:2500

© Crown copyright and database rights 2024
Ordnance Survey AC0000823273

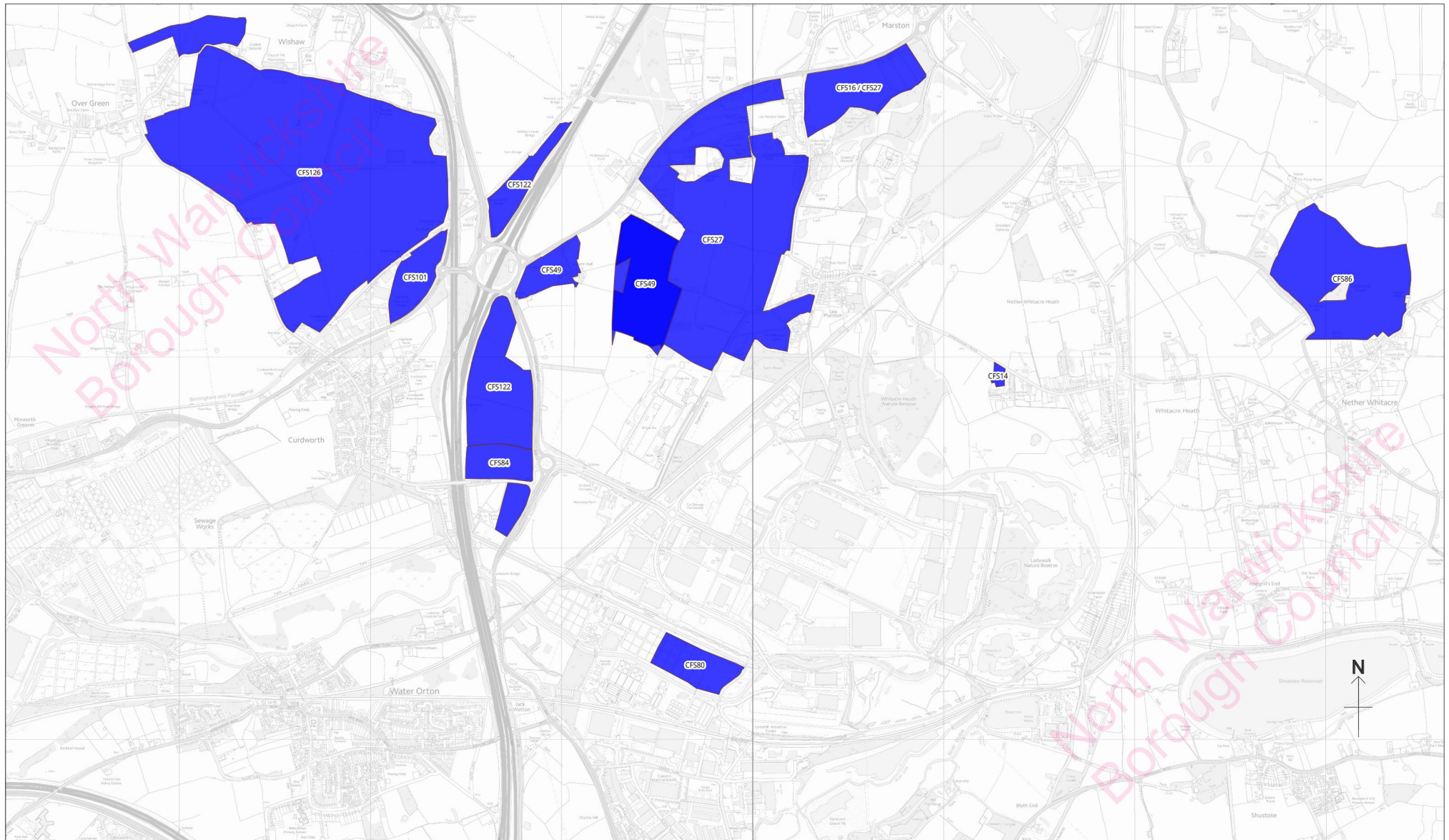


North Warwickshire
Borough Council



Ordnance Survey

CFS126, CFS101, CFS122, CFS49, CFS27, CFS16, CFS14, CFS86, CF84



(c) Crown Copyright and database rights 2024
Ordnance Survey AC0000823273



**North Warwickshire
Borough Council**



Operator:	xxxxxx
Department:	xxxxxx
Drawing No:	xxxxxx
Date: 22/05/2024	Scale: 1:20000