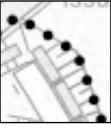






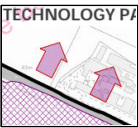


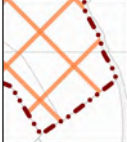

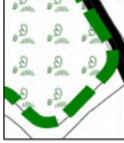

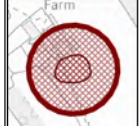
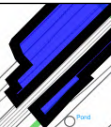






List of Maps (from Table of Contents)

1a & 1b Policies_Map_Key	2
2. Atherstone Site Allocations H1, H2, E1-2021	4
3. Polesworth with Dordon Site Allocations 2021	5
4. Dordon Employment Allocations 2021	6
5. Coleshill Site Allocations H6 & C1	7
6. Coleshill North & Hams Hall_Site Proposals 2021	8
7. Land adjoining Tamworth, west of Robey's Lane_Site Allocation 2021	9
8.& 9. Lindridge Rd, Langley SUE addition, Wishaw_Site Allocation H14 2021	10
10. Land south of A5, MIRA, Caldecote E4_Site Allocation 2021	12
11. Baddesley Ensor & Grendon_Allocated & Reserved Site Allocations 2021	13
12. Hartshill and Ansley Common_Site Allocations 2021	14
13. Kingsbury Development Boundary 2021	15
14. Water Orton Allocations 2021	16
15. Ansley Village_Site Allocations 2021	17
16. Newton Regis_Site Allocations 2021	18
17. Shuttington_Site Allocations 2021	19
18. Warton Site allocation & Development Boundary 2021	20
19. Wood End_Site allocation and Development Boundary 2021	21
20. New Arley_Development Boundary 2021	22
21. Old Arley_Development Boundary 2021	23
22. Austrey_Development Boundary 2021	24
23. Curdworth_Development Boundary 2021	25
24. Fillongley_Development Boundary 2021	26
25. Hurley_Development Boundary 2021	27
26. Piccadilly_Development Boundary 2021	28
27. Shustoke_Development Boundary 2021	29
28. Whitacre Heath_Development Boundary 2021	30
29. Ridge Lane_Development Boundary 2021	31

POLICY MAP KEY

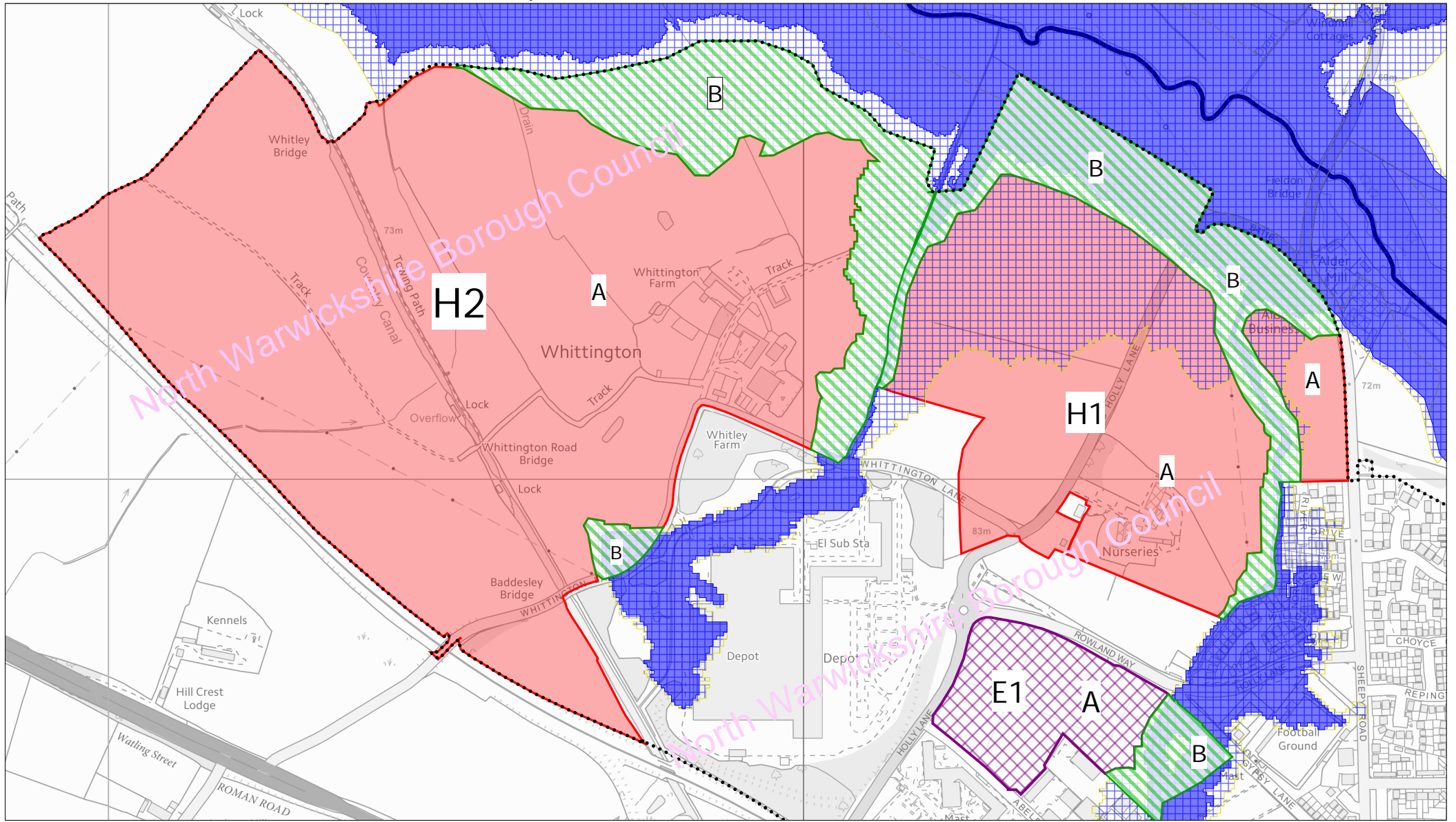
Built Environment Policies		Historic Environment Policies	
	- Development Boundary (Black dotted line)		- Conservation Areas (red triangle boundary)
	- Allocated Housing Sites (red boundary/pink shading)		- Scheduled Ancient Monument (star & blue boundary/RH diagonal fill)
	- Reserve housing sites (red boundary/diagonal red hatch)		- Historic Park & Garden (red boundary & vertical green hatch fill)
	- Allocated employment sites (purple boundary & hatching)	Natural Environment – Green Space Policies	
	Broad location of MIRA - Technology Park & Enterprise Zone (Purple Arrows)		- Strategic Gap (red boundary, green dash/dot fill)
	- Town Centre Boundary (orange boundary & hatching)		- SSSI's – Site of Scientific Interest (dark brown dash/dot boundary, light brown hatch fill)
	- Neighbourhood Centres (purple dash and star)		- Local Nature Reserve's (green dash boundary, OS heath/marsh/tree scrub fill)
	- Community policies, S1 & C1 (Blue boundary & blue fill)		- Local Geological Sites (LGS) (Formerly RIG's), (brown dashed boundary hatch brown fill and circle symbol)
Transport Policies		Natural Environment (Cont'd)	
	- Safeguarded new rail station site (black boundary & blue fill)		- Ancient Woodland (green boundary, horizontal brown lined fill)

Transport Policies (Cont'd)		Natural Environment (Cont'd)	
	- Safeguarded former rail routes (blue dot/dash boundary & blue dotted fill)		- Green Belt (green boundary and diagonal green hatch fill)
	- HS2 safeguarded area (purple dot/dash boundary & tall hatch fill)		

PLEASE NOTE:

Please be aware the Maps generally show individual policies. When looking at a place or settlement it is important to look through the full set of maps as there may be other designations shown on other maps. Once the Local Plan has been adopted the mapping will be combined to produce one Policies Map.

Policy LP39 & LP40 - Atherstone Site Allocations - H1, H2, E1



Date: 02:09:21
 Scale: 1:7500
North Warwickshire Local Plan
September 2021
 LP39 & LP40 - Site Allocations H1, H2 & E1

KEY -



Indicative Flood Zones

(C) Crown copyright and database rights 2021
 Ordnance Survey 100017910



Indicative Areas 'B' for water compatible development, flood storage, informal and natural open space/green space.



Indicative Areas 'A' for flood risk vulnerable development (subject to Flood risk assessment).



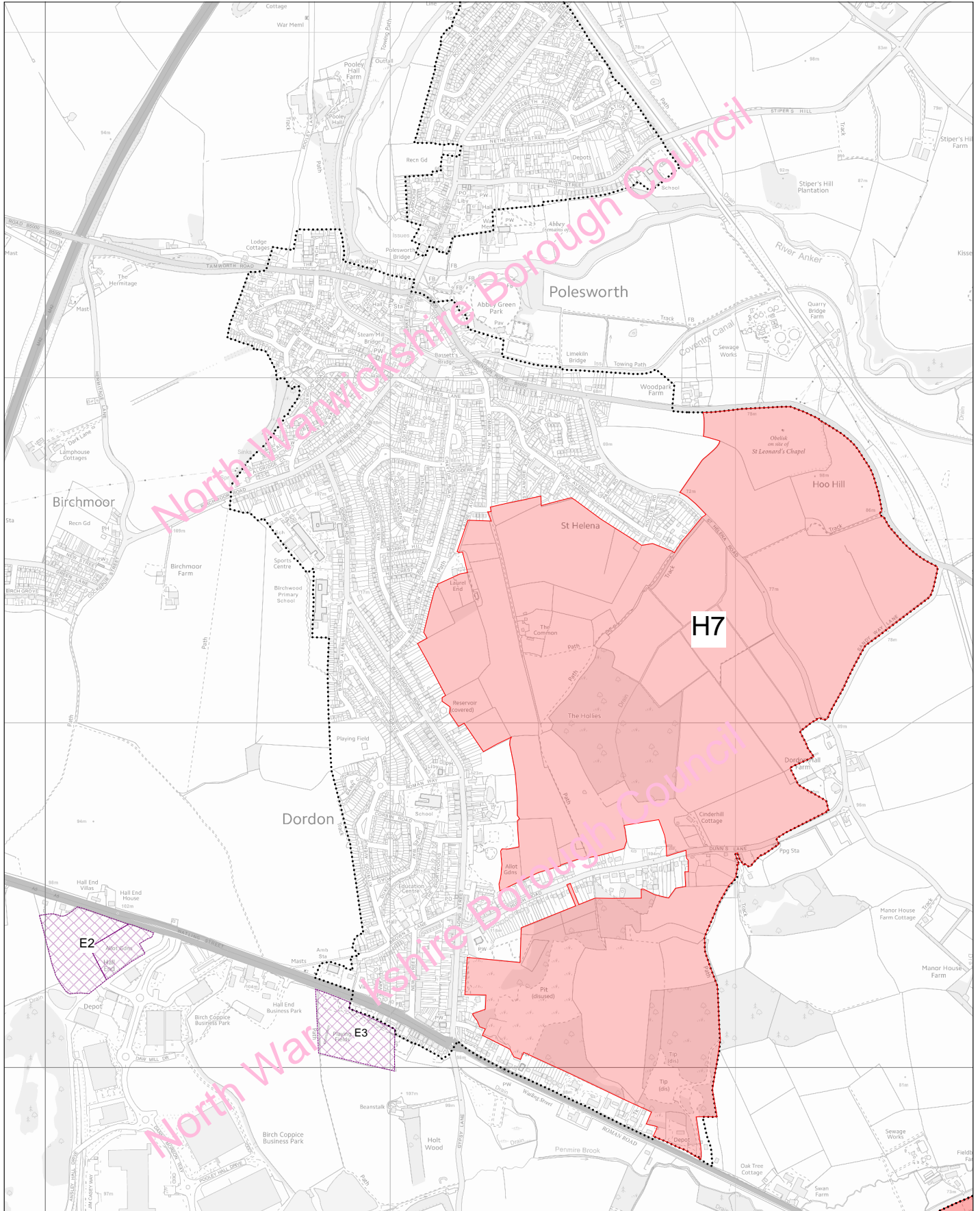
Atherstone Development Boundary






North Warwickshire
 Borough Council



Policy LP39 & LP40 - Polesworth with Dordon - Sites Allocations



Date: 07:09:21
 Scale: 1:15000
North Warwickshire Local Plan
September 2021
LP39 & LP40 -
Site Allocations H7, E2 & E3

-  - Housing (pink)
-  - Employment (purple hatch)
-  - Development Boundary

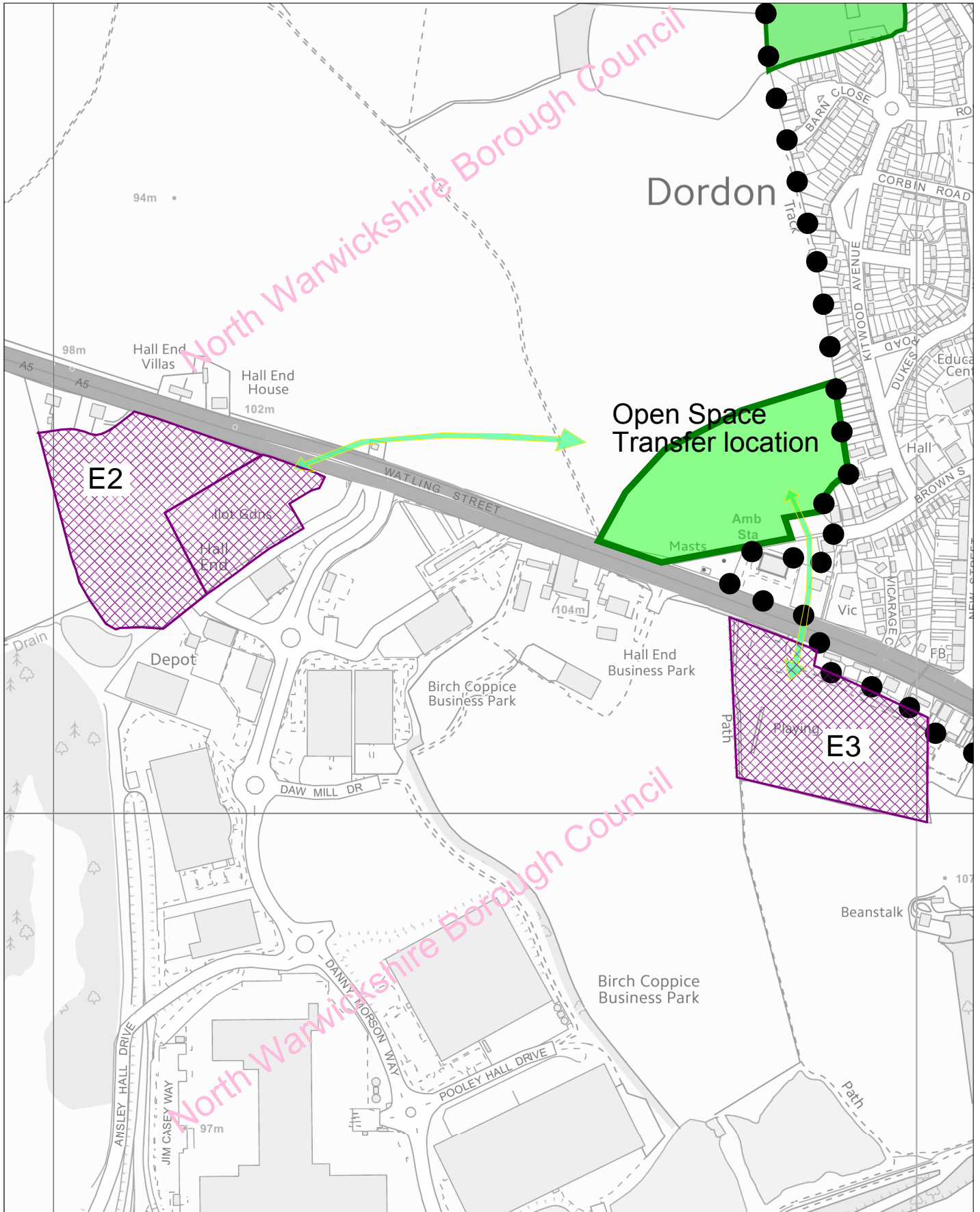
© Crown copyright and database rights 2021
 Ordnance Survey 100017910



North Warwickshire
 Borough Council

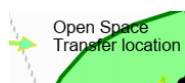


Policy LP40 & LP20 - Dordon - Employment Site Allocations & Green Space



North Warwickshire Local Plan
 September 2021
 LP40 - Employment Site Allocations E2 & E3

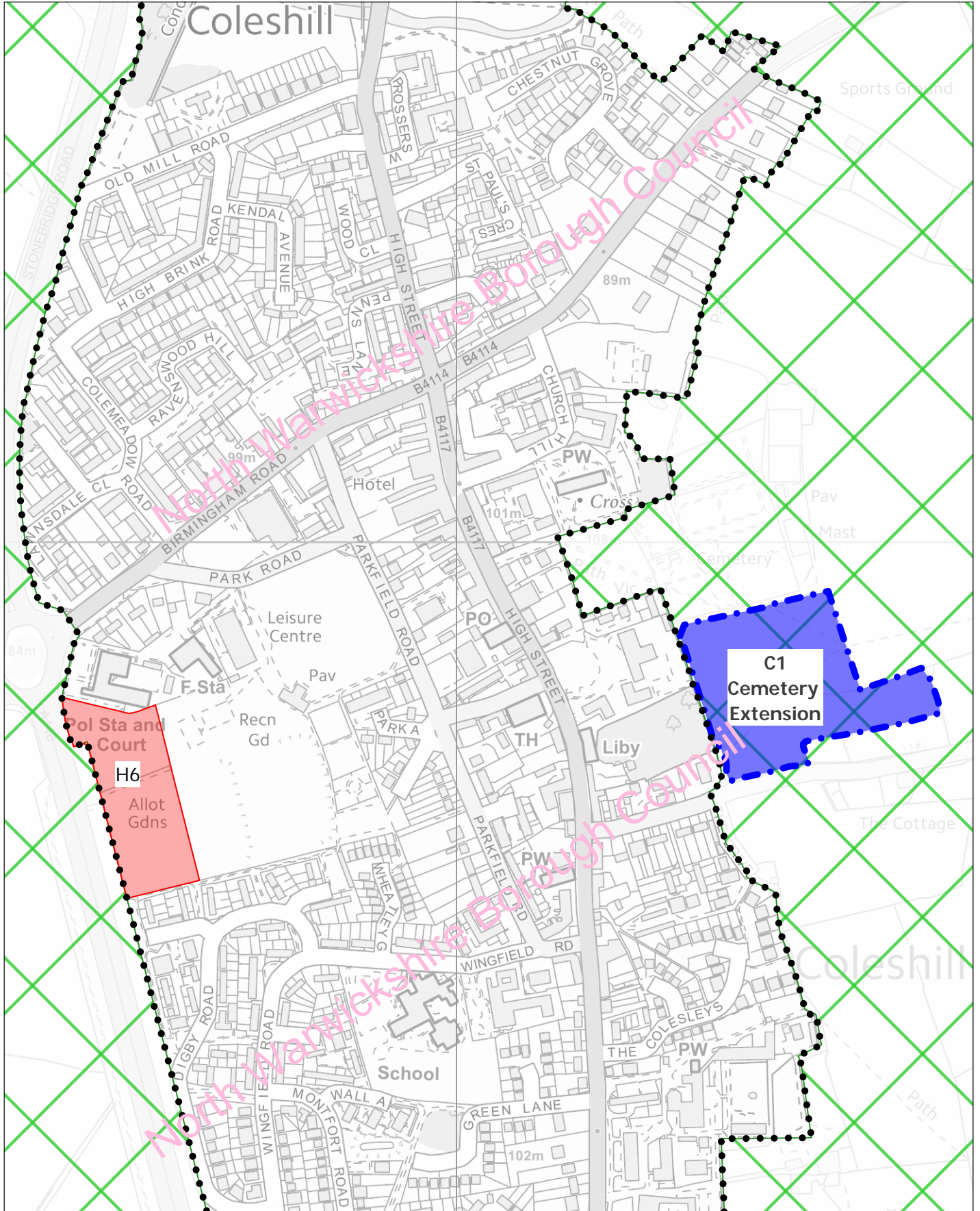
© Crown copyright and database rights 2021
 Ordnance Survey 100017910



- Proposed transfer of existing recreational open space to new location



Policy LP39 - Coleshill Site Allocations H6 & C1



Date:02:09:21
Scale: 1:5000

North Warwickshire Local Plan
September 2021
Coleshill Site Allocations

© Crown copyright and database rights 2021
Ordnance Survey 100017910

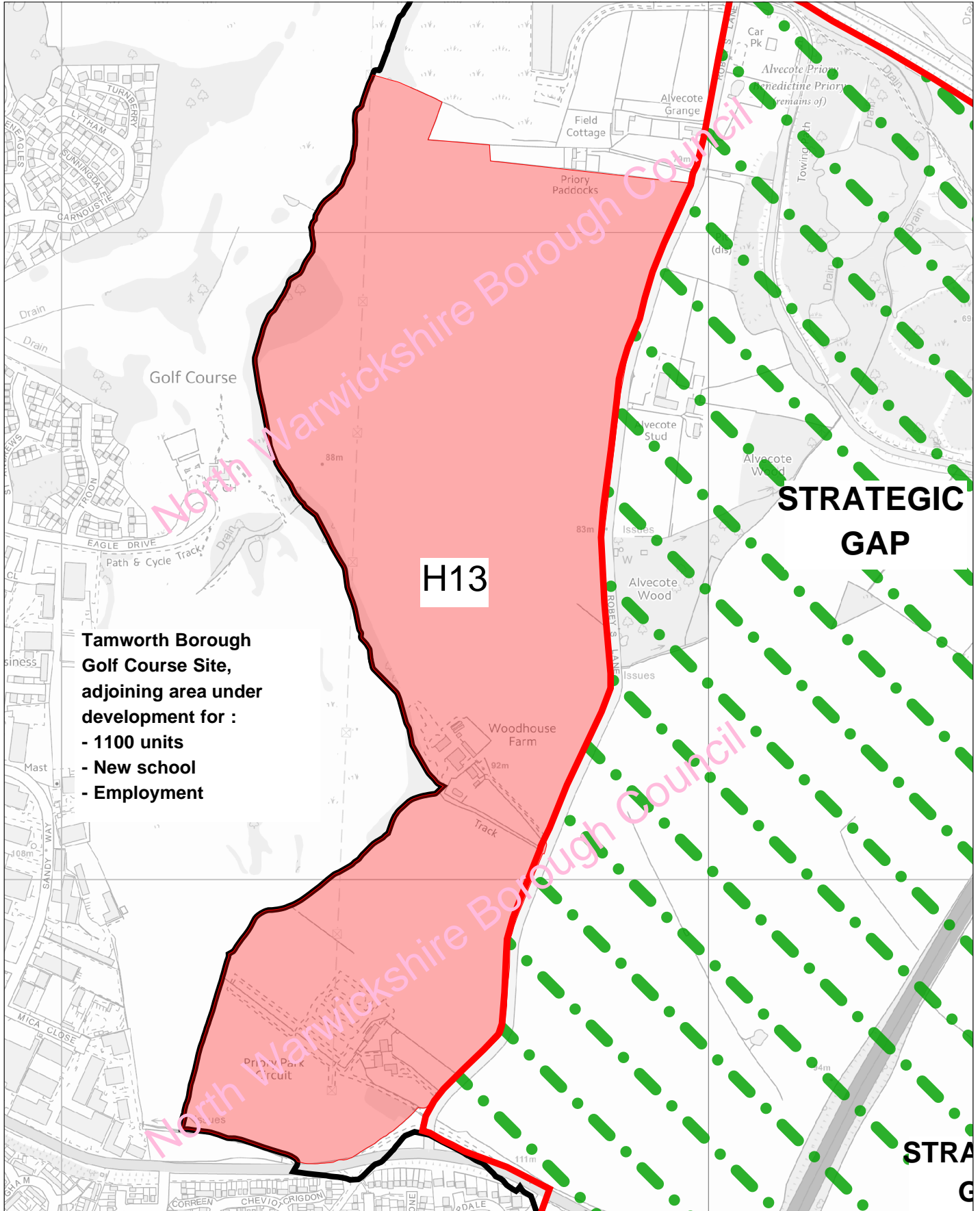


North Warwickshire
Borough Council

Housing Allocation H6 - Pink
Cemetery Extension C1 - Blue
Green Belt - Hatched Green



Policy LP39 - Adjacent adjoining settlements
Site Allocation H13 -Land west of Robey's Lane, adjacent to Tamworth



Date:07:09:21
Scale: 1:8000

North Warwickshire Local Plan
September 2021
LP39 - Adjacent adjoining settlements
Site Allocation H13

© Crown copyright and database rights 2021
Ordnance Survey 100017910



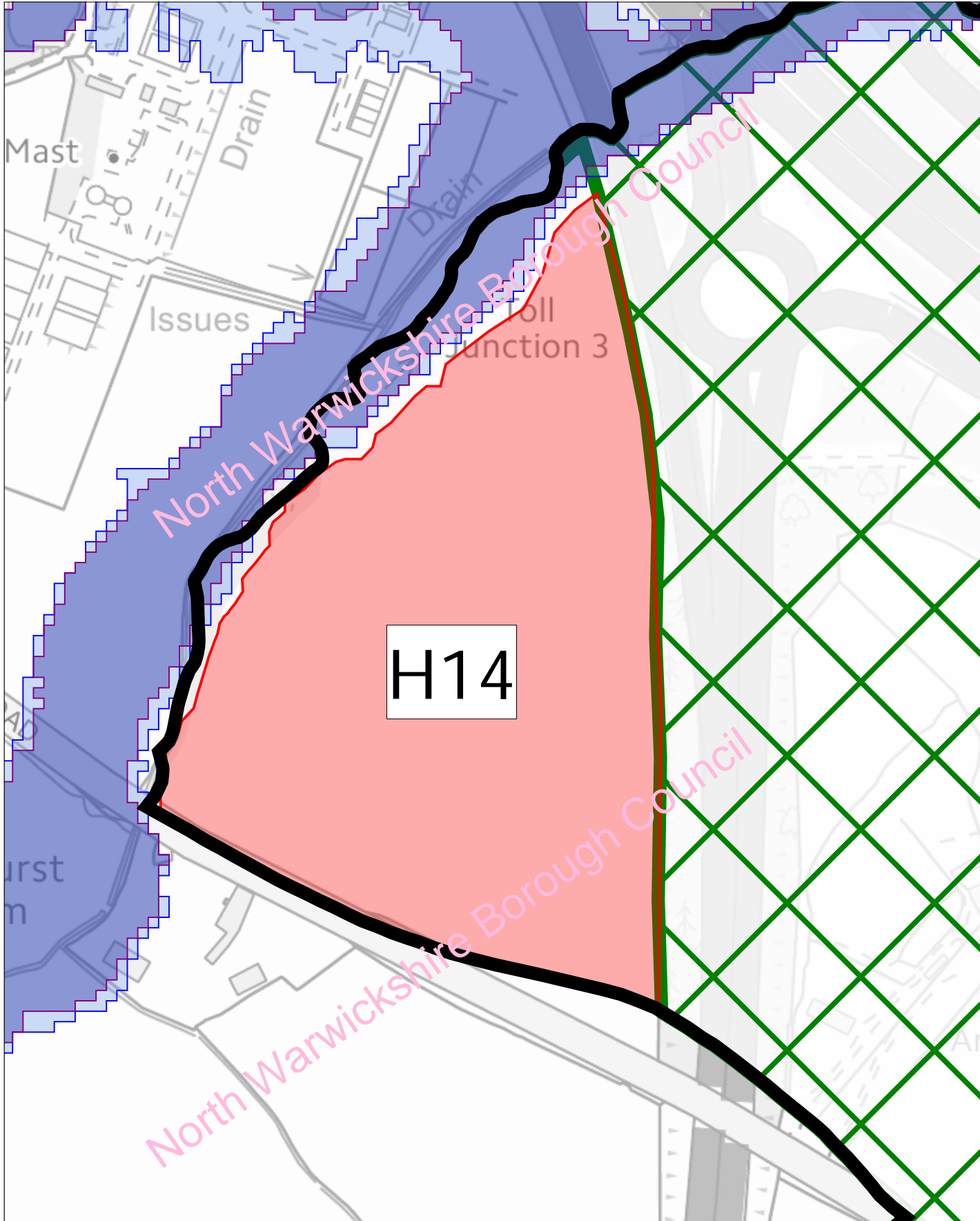
North Warwickshire
Borough Council



- Borough Boundary
191



Policy LP39-Adjacent adjoining settlements
Site Allocation H14 - Land at Lindridge Road Langley SUE addition, Wishaw



Date:10:02:21
Scale: 1:2500

North Warwickshire Local Plan
September 2021
LP39 - Adjacent adjoining settlements
Site Allocations H14

© Crown copyright and database rights 2021
Ordnance Survey 100017910



North Warwickshire
Borough Council



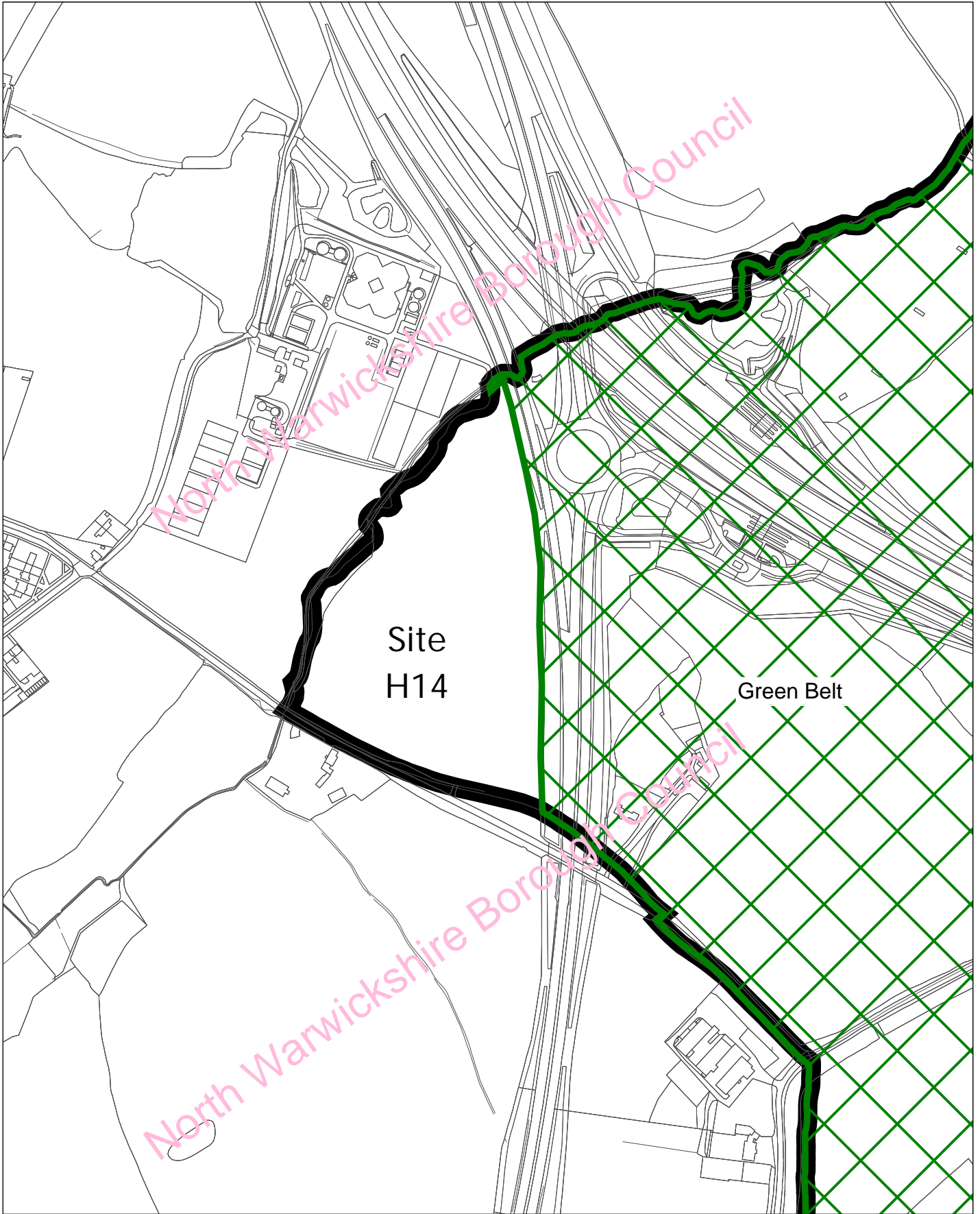
Site H14 pink wash with red boundary
and Borough Boundary in thick black.

Flood Zones 2 & 3
- illustrative

Site Proposal H14 area removed from Green Belt
- Green Belt revised boundary



Site Allocation H14 - Remove from Green Belt



Date: 13:01:21
Scale: 1:5000

North Warwickshire Local Plan
September 2021
LP39 - Site Allocations Area H14

© Crown copyright and database rights 2021
Ordnance Survey 100017910

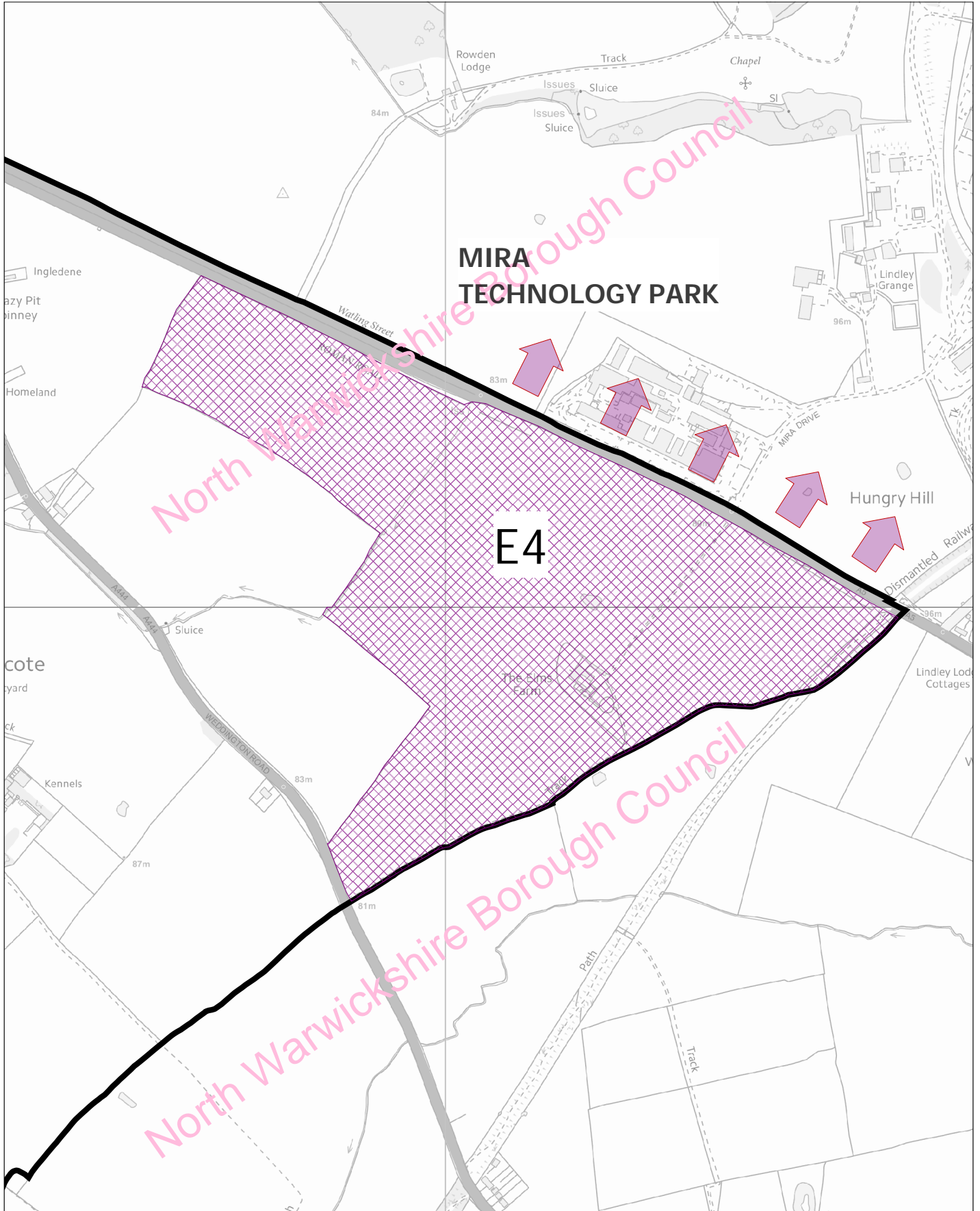


North Warwickshire
Borough Council

Site Allocation H14 area removed from Green Belt
Revised Green Belt boundary above.



Policy LP40 - Employment Site Allocation E4, Land south of A5, MIRA



Date: 07:09:21
Scale: 1:8000

North Warwickshire Local Plan
September 2021
LP40 - Adjacent adjoining settlements
Site Allocation E4 - Minimum 42ha

© Crown copyright and database rights 2021
Ordnance Survey 100017910



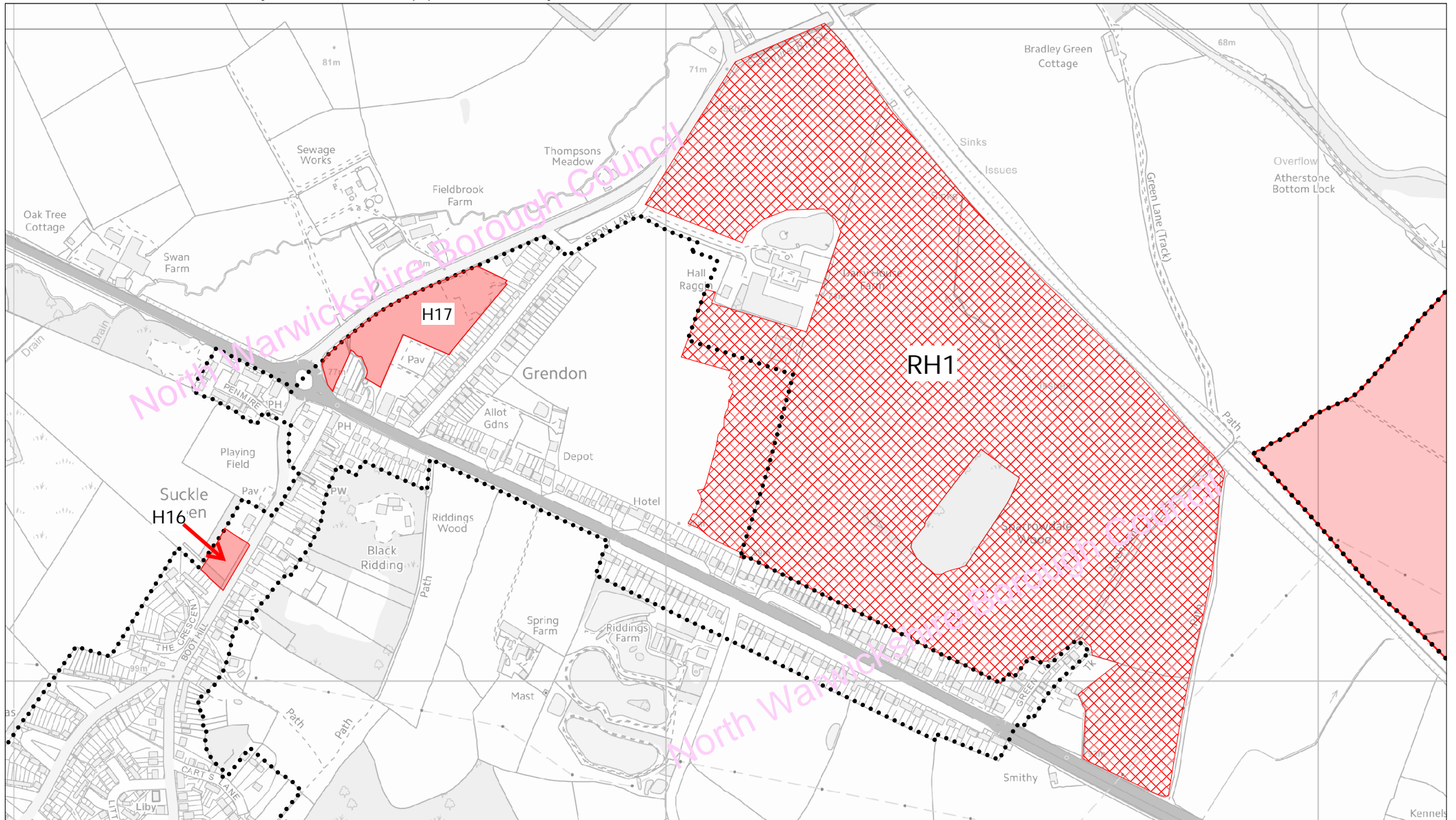
North Warwickshire
Borough Council



- Location of MIRA Technology Park
& Enterprise Zone



Policy LP39 & LP39(a) - Baddesley Ensor & Grendon Site Allocations H16, H17 and Reserve Site RH1



Date: 02:09:21
Scale: 1:8000

North Warwickshire Local Plan
September 2021
LP39 & LP39(a) - Site Allocations H16, H17 &
Reserve Site RH1

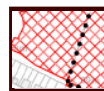
(C) Crown copyright and database rights 2021 Ordnance Survey 100017910



North Warwickshire
Borough Council



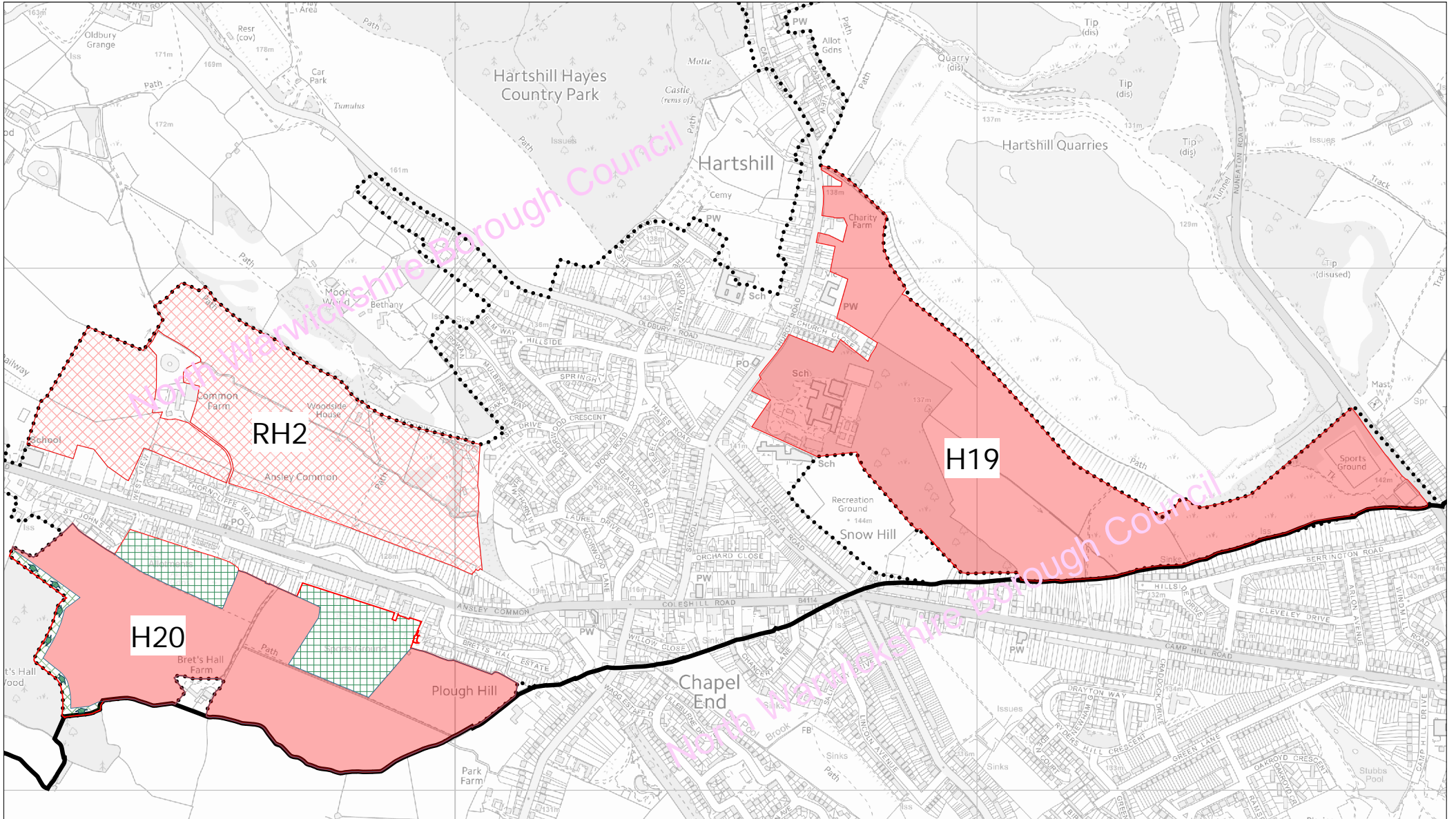
Development Boundary - dotted line



Reserve Site RH1 (hatched red)
includes 3+ ha's within Development Boundary



Policy LP39 & LP39(a) - Hartshill & Ansley Common, Site Allocations H19, H20 and Reserve Site RH2



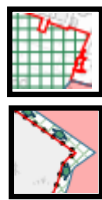
Date: 02:09:21
 Scale: 1:10000

(C) Crown copyright and database rights 2021 Ordnance Survey 100017910

North Warwickshire Local Plan September 2021 LP39 & LP39(a) - Site Allocations H19, H20 & Reserve Site RH2



North Warwickshire
 Borough Council

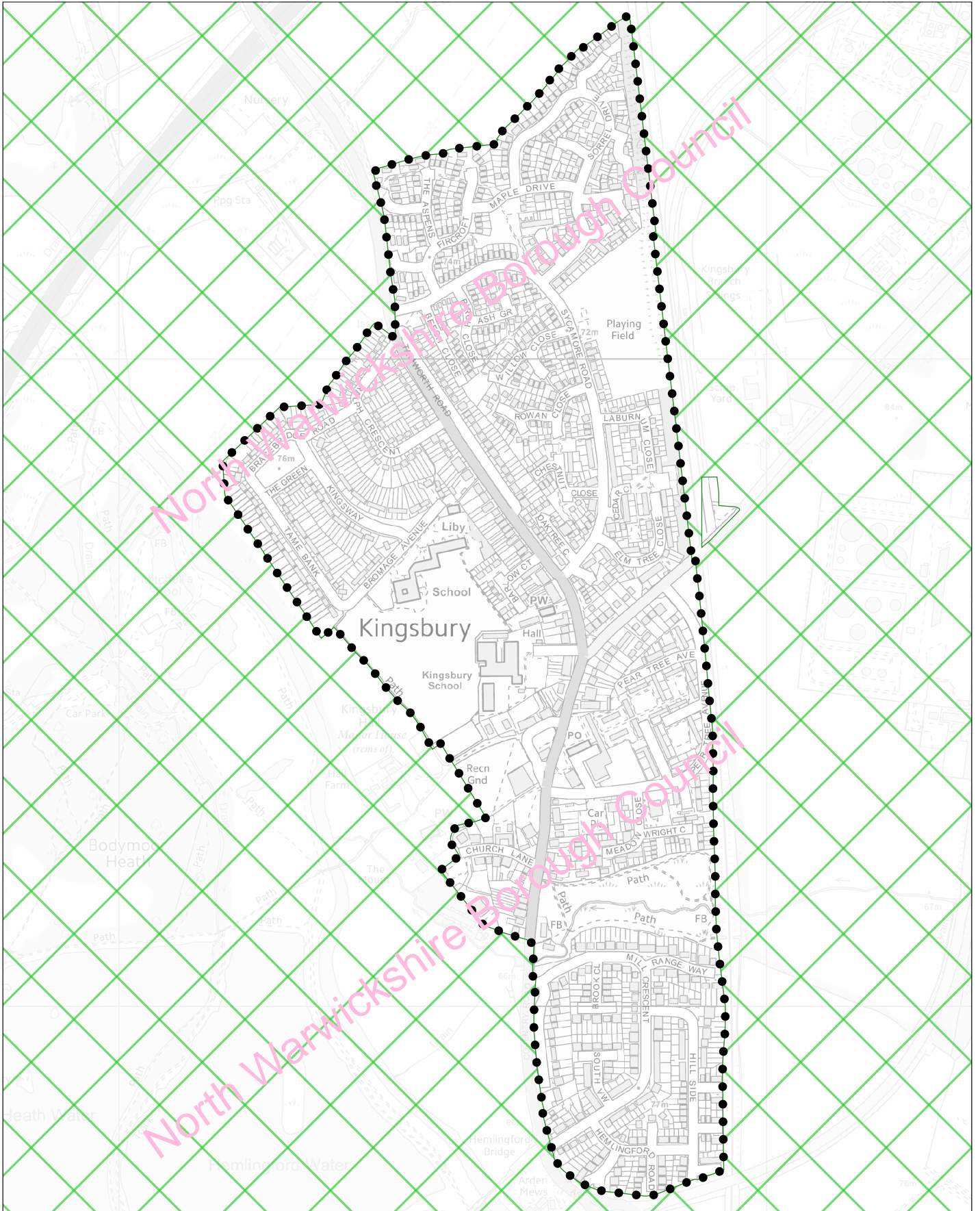


H20 - Allotments and Sports Ground, retain & enhance.

H20 - Minimum 15m Buffer around Ancient Woodland, Bret's Hall Wood.



Policy LP2 - Kingsbury Development Boundary



Date: 02:09:21
 Scale: 1:8000
North Warwickshire Local Plan
September 2021
LP2 - Kingsbury Development Boundary

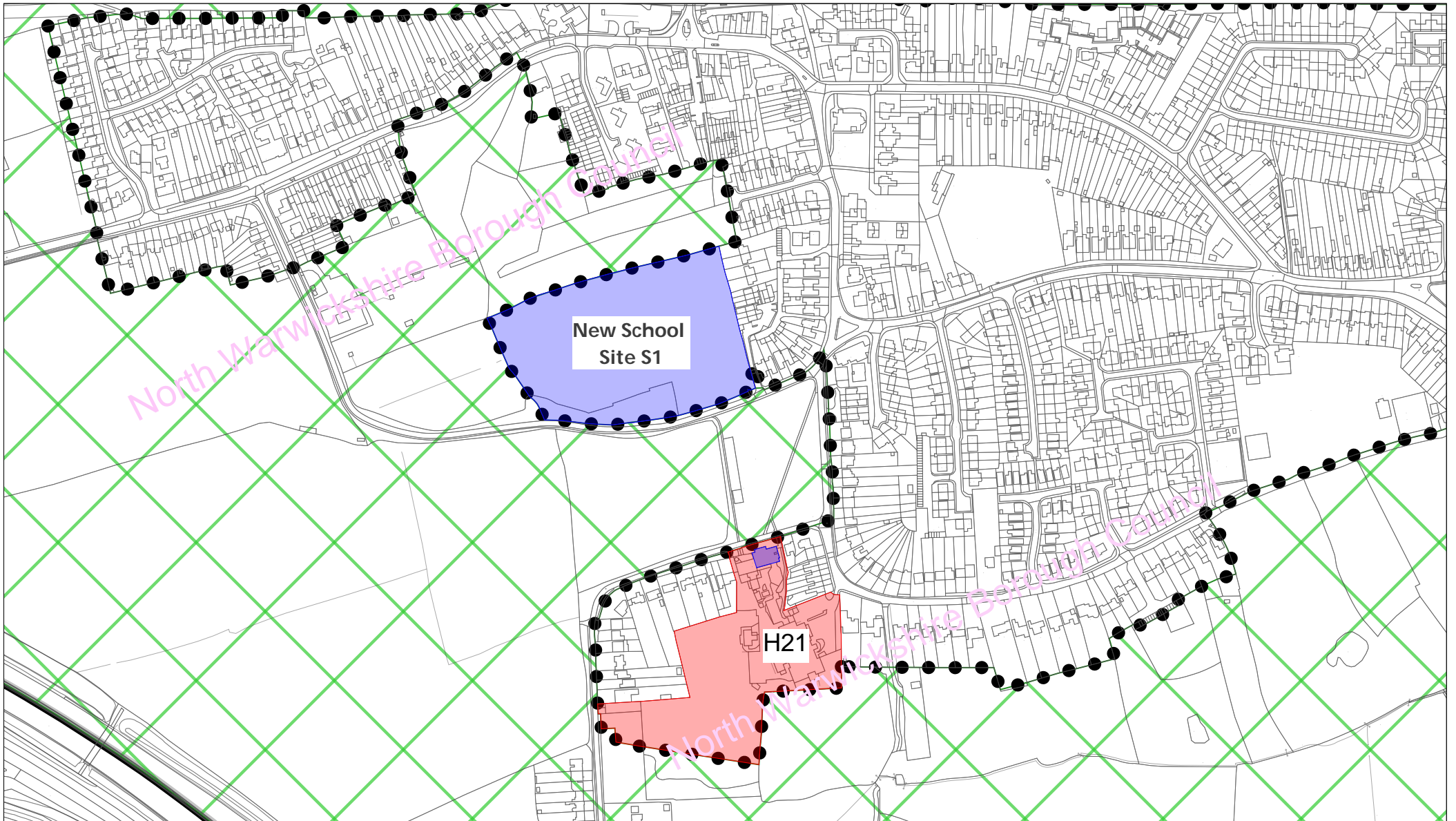
© Crown copyright and database rights 2021
 Ordnance Survey 100017910



North Warwickshire
 Borough Council



Policy LP39 - Water Orton Site Allocations, H21 and S1



Date:03:09:21
Scale: 1:5000

North Warwickshire Local Plan
September 2021
LP39 - Site Allocations H21 & S1

(C) Crown copyright and database rights 2021 Ordnance Survey 100017910



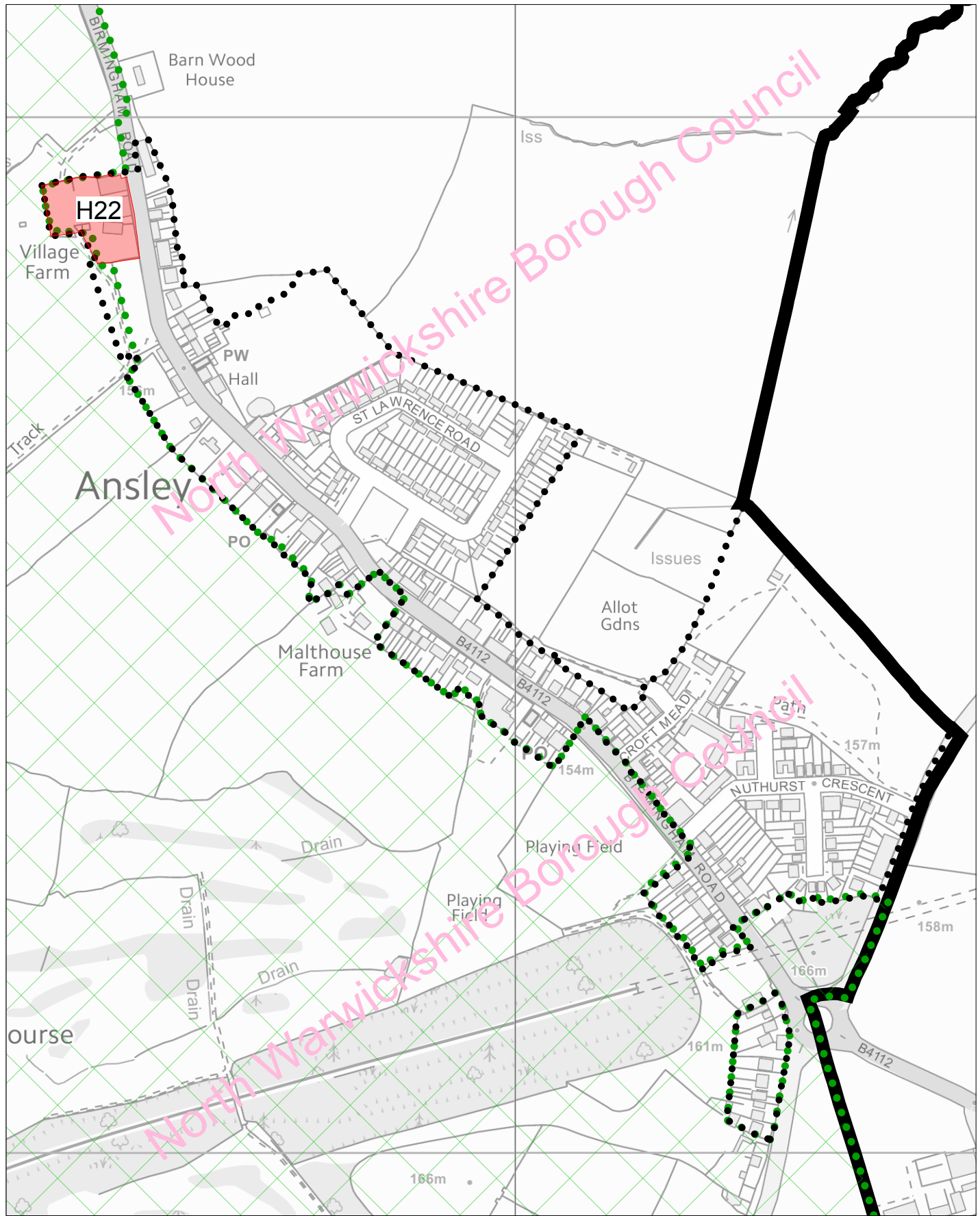
North Warwickshire
Borough Council



New school allocation S1, and redevelopment of old school site H21 involve Green Belt release. Old historic school building, shown highlighted in blue, to be retained.



Policy LP39 - Ansley Village - Site Allocation and Development Boundary



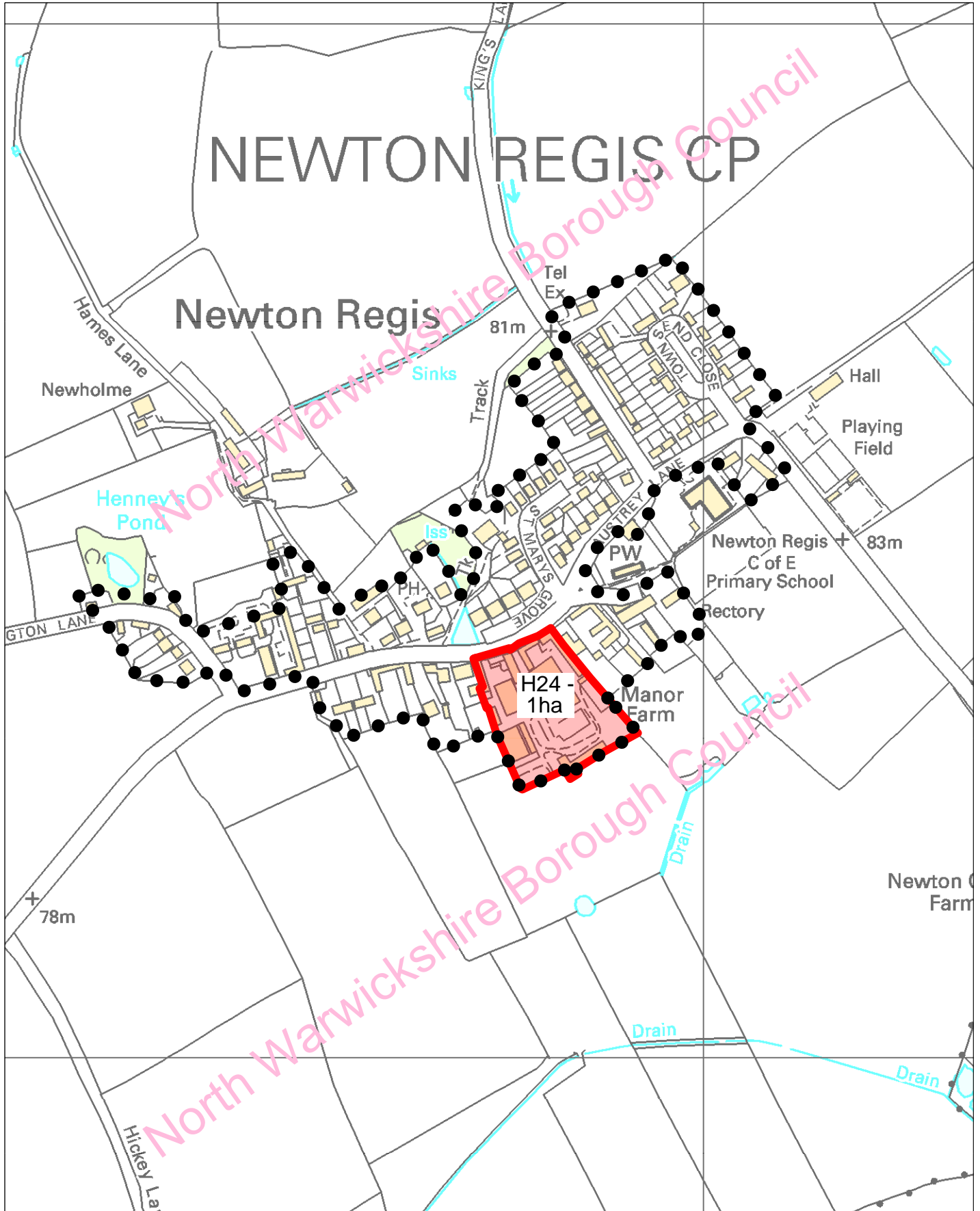
North Warwickshire Local Plan
 September 2021
 LP39 - Site Allocation H22

© Crown copyright and database rights 2021 Ordnance Survey 100017910

Green Belt shown hatched



Policy LP39 - Newton Regis - Site Allocation and Development Boundary

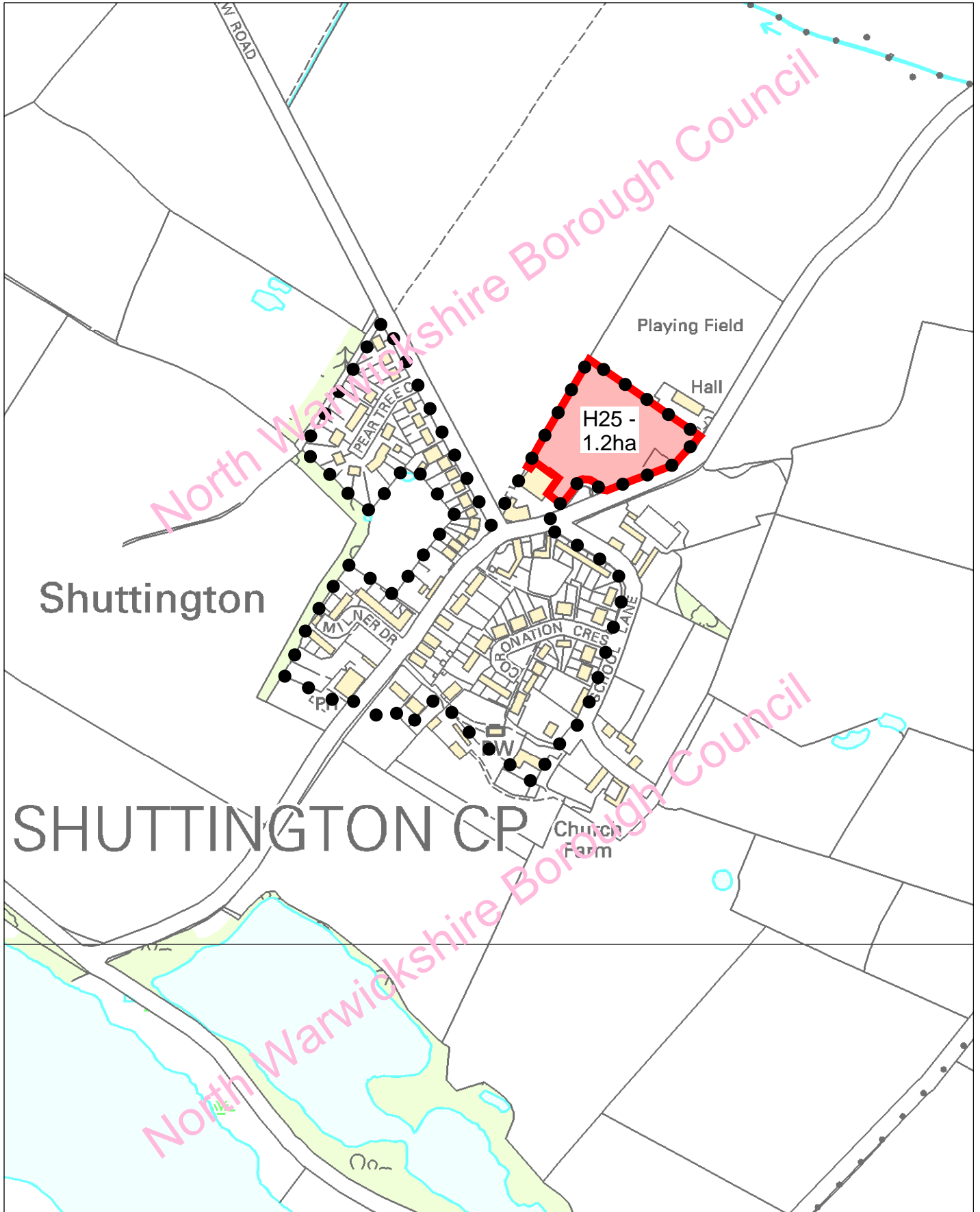


North Warwickshire Local Plan
 September 2021
 LP39 - Site Allocations H24

© Crown copyright and database rights 2021
 Ordnance Survey 100017910



Policy LP39 - Shuttington Site Allocation & Development Boundary

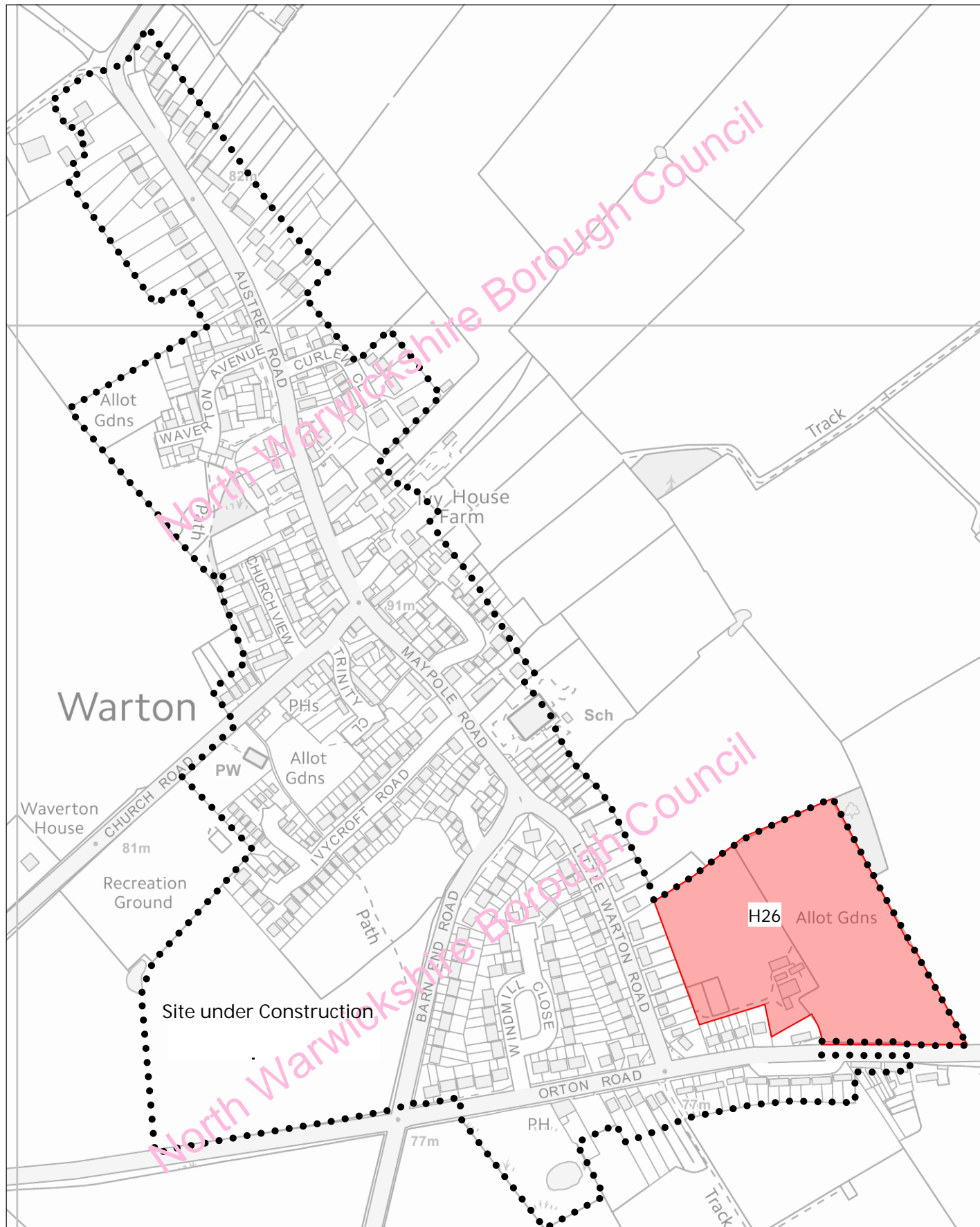


North Warwickshire Local Plan
 September 2021
 LP39 - Site Allocations H25

© Crown copyright and database rights 2021
 Ordnance Survey 100017910

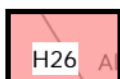


Policy LP39 - Warton Site Allocation & Development Boundary



Date: 10:02:21
 Scale: 1:5000
 North Warwickshire Local Plan
 September 2021
 LP39 - Site Allocation H26

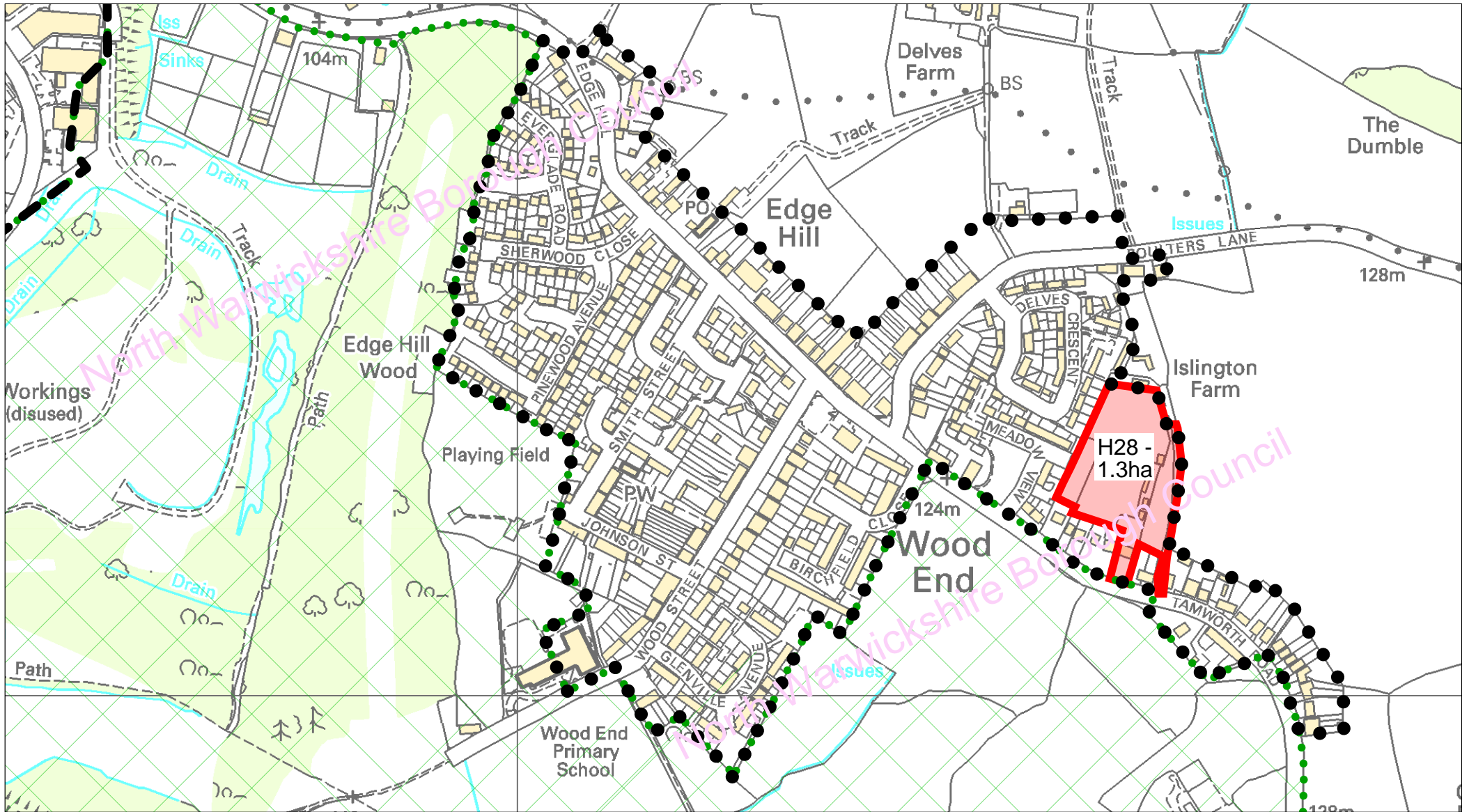
© Crown copyright and database rights 2021
 Ordnance Survey 100017910



Warton Site Proposals
 Allocation H26 maintained
 and H27 deleted as under
 construction.



Policy LP39 - Wood End Site allocation & Development Boundary



North Warwickshire Local Plan
 September 2021
 LP39 - Site Allocations H28

(C) Crown copyright and database rights 2021 Ordnance Survey 100017910

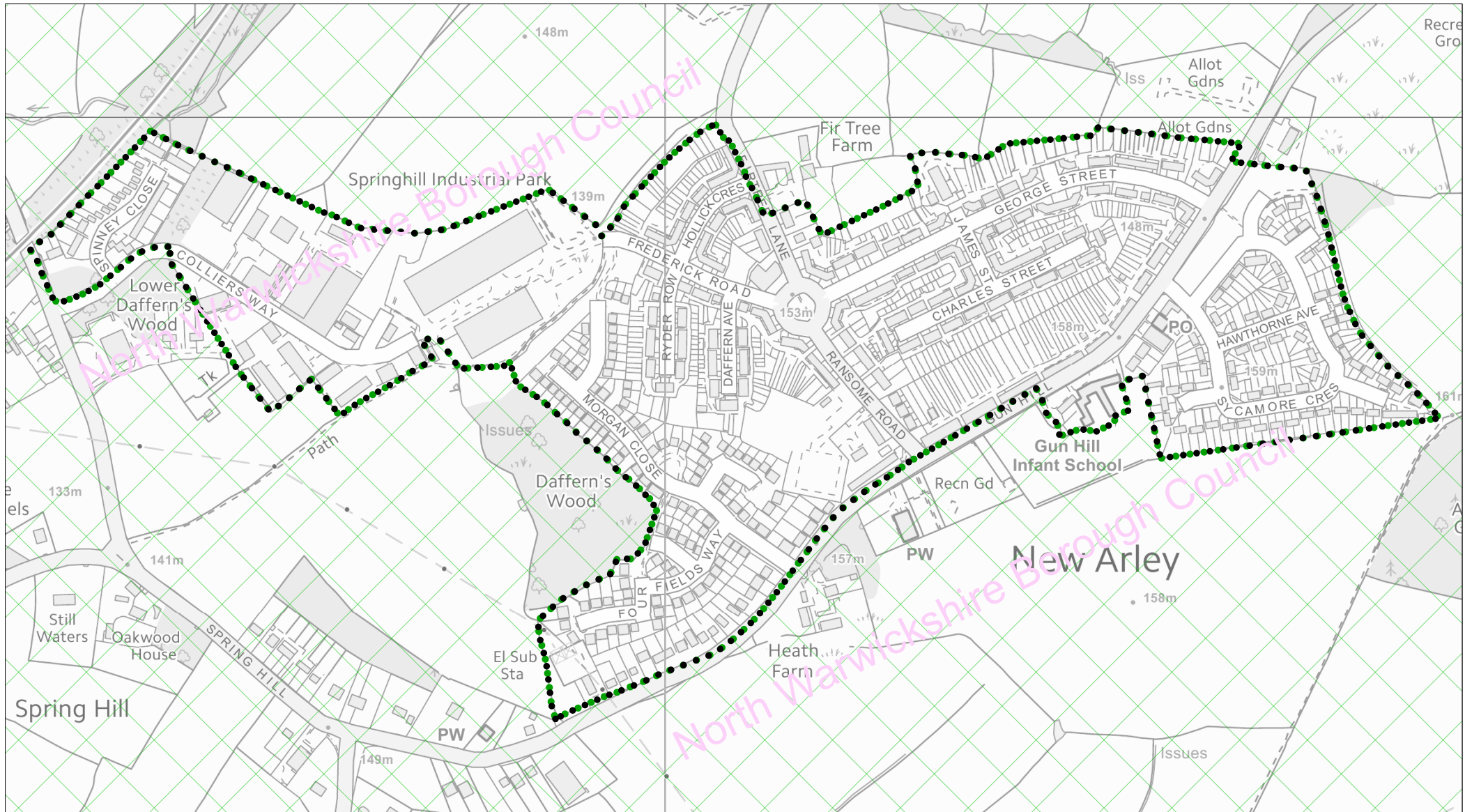
Green Belt shown hatched.



North Warwickshire
 Borough Council




Policy LP2 - New Arley - Development Boundary



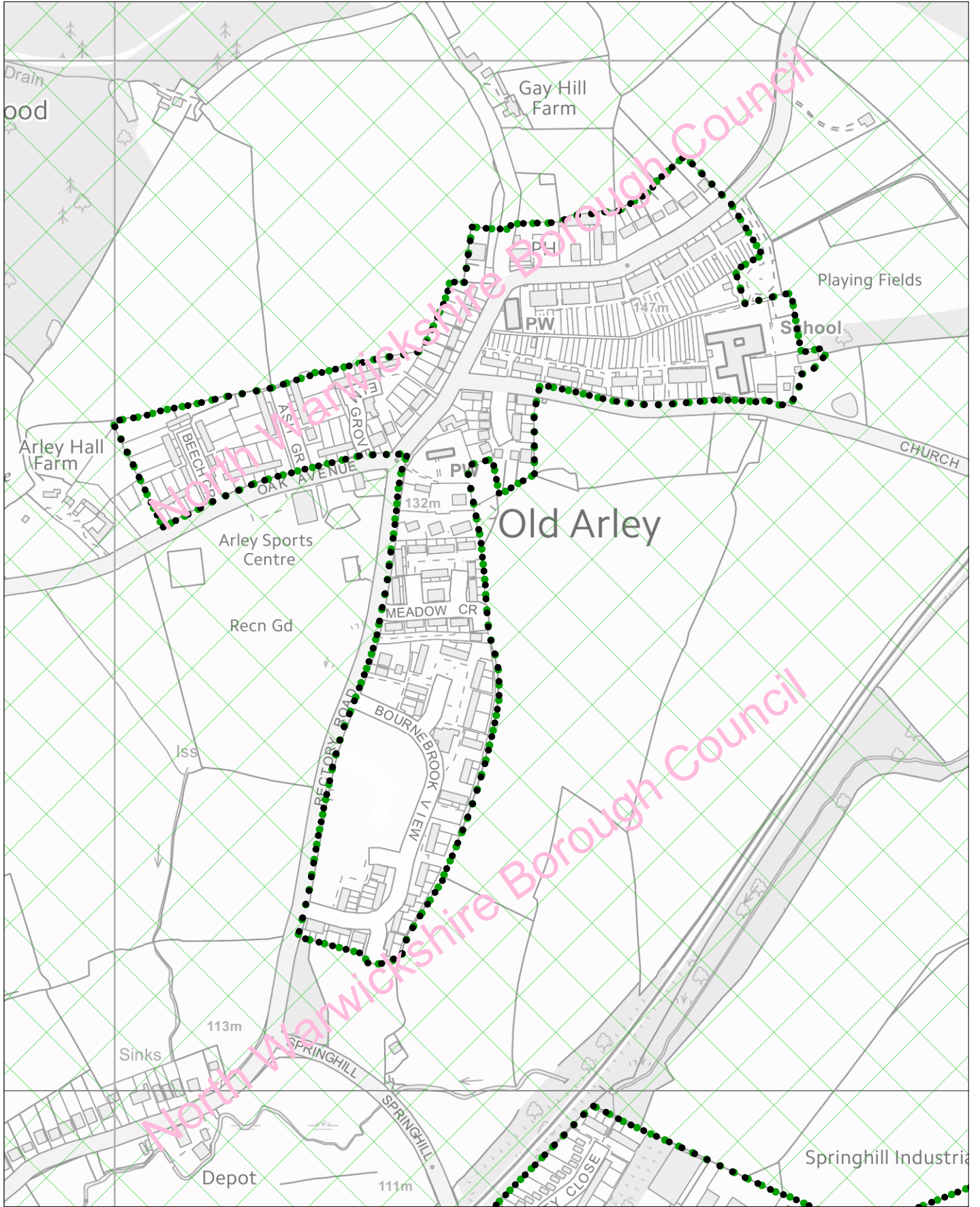
North Warwickshire Local Plan
 September 2021
 LP2 - New Arley Development Boundary

Development boundary maintained
 Green Belt shown hatched

(C) Crown copyright and database rights 2021 Ordnance Survey 100017910



Policy LP2 - Old Arley Development Boundary



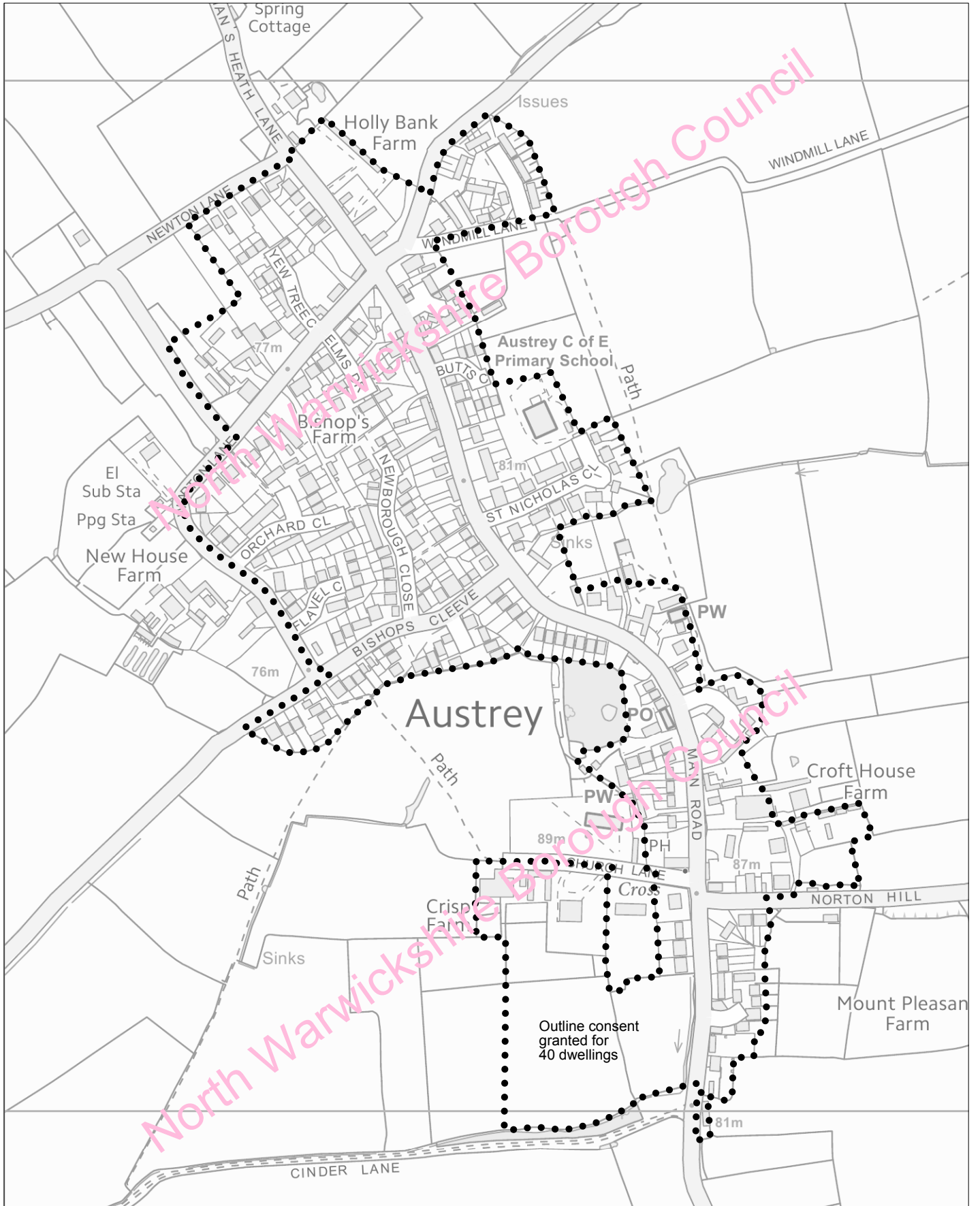
North Warwickshire Local Plan
 September 2021
 LP2 - Old Arley Development Boundary

© Crown copyright and database rights 2021 Ordnance Survey 100017910

Green Belt shown hatched



Policy LP2 - Austrey Development Boundary



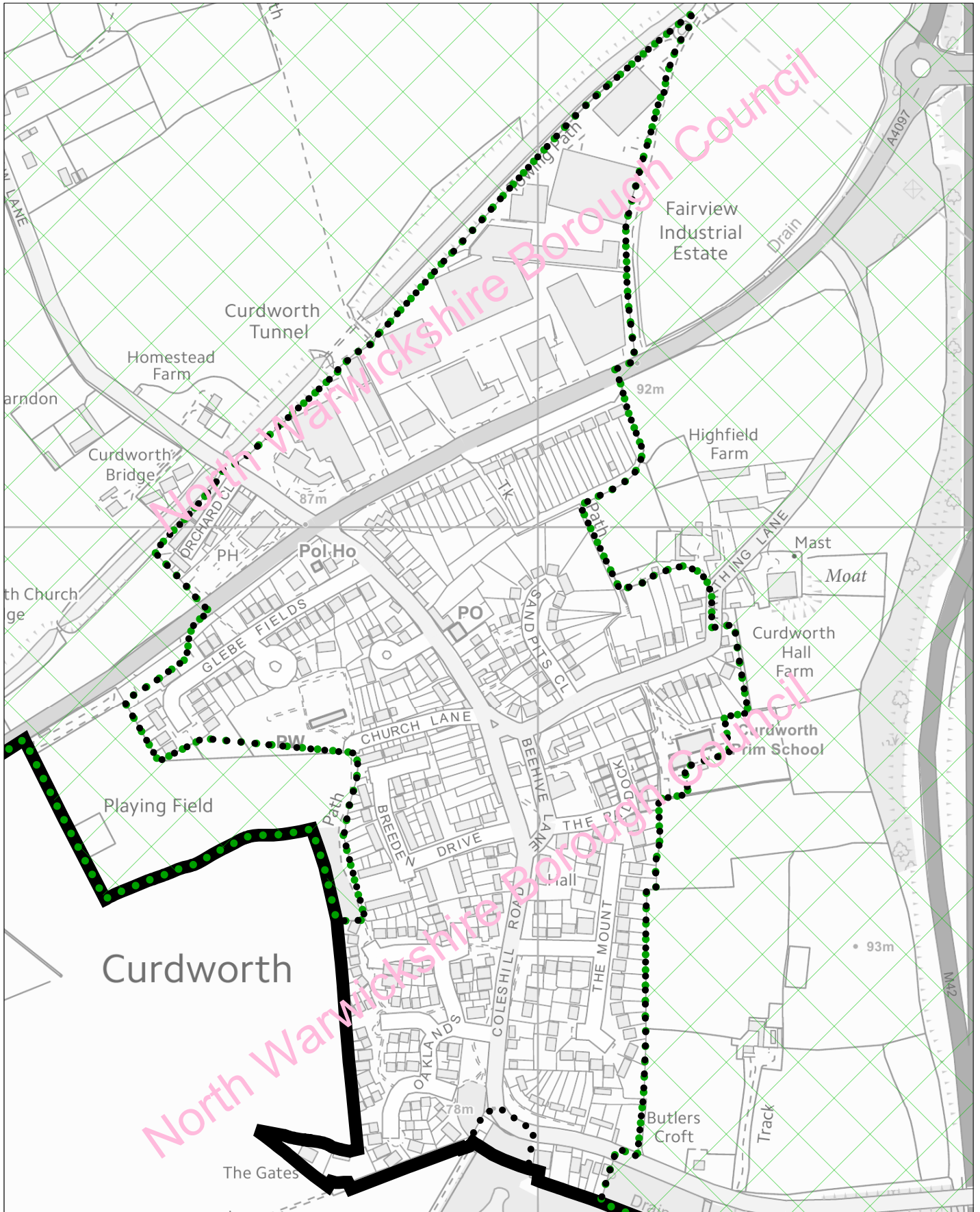
North Warwickshire Local Plan
 September 2021
 LP2 - Austrey Development Boundary

© Crown copyright and database rights 2021 Ordnance Survey 100017910

Development boundary maintained
 LP20 Green Space shown Green



Policy LP2 - Curdworth Development Boundary



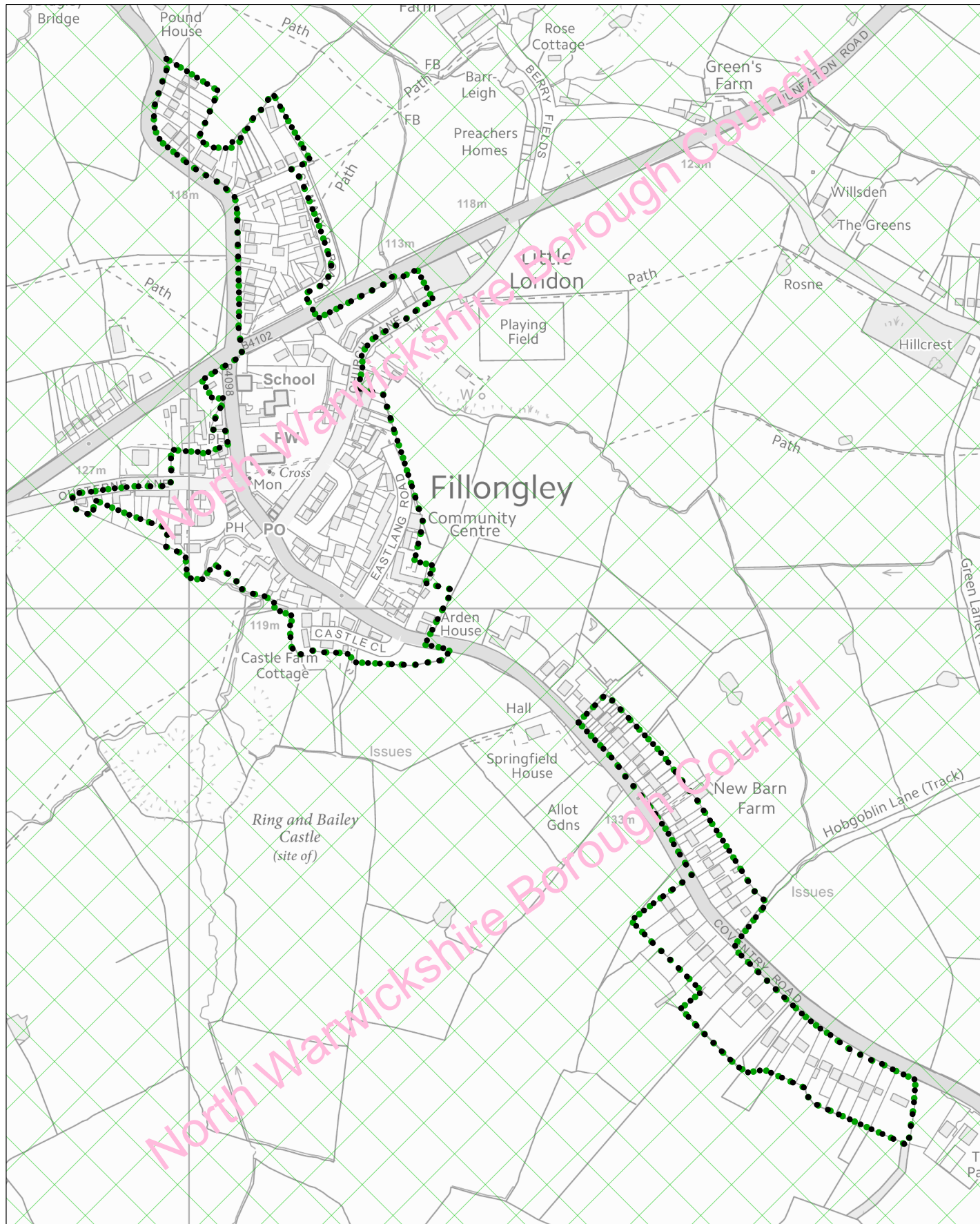
North Warwickshire Local Plan
 September 2021
 LP2 - Curdworth Development Boundary

© Crown copyright and database rights 2021 Ordnance Survey 100017910

Green Belt shown hatched



Policy LP2 - Fillongley Development Boundary



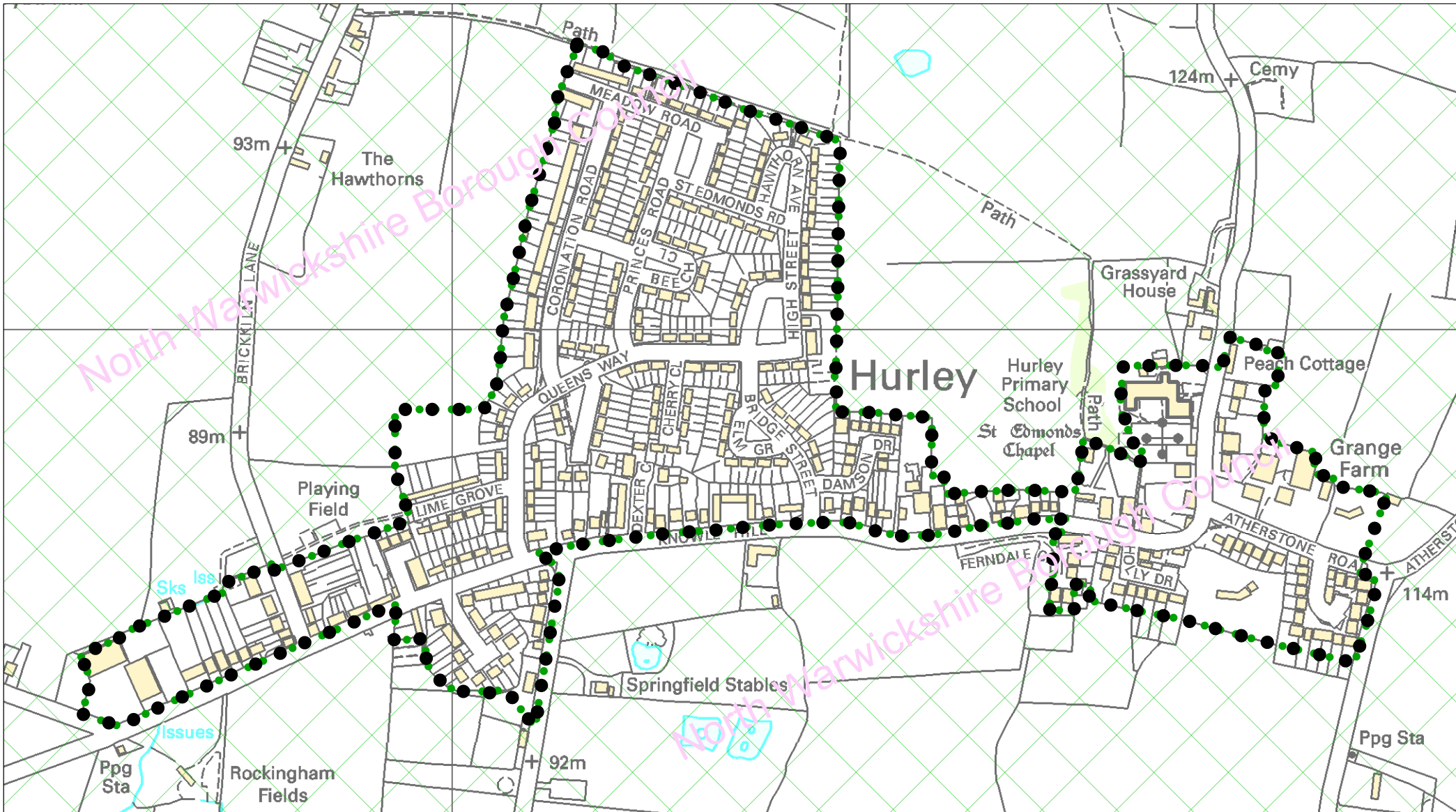
North Warwickshire Local Plan
 September 2021
 LP2 - Fillongley Development Boundary

© Crown copyright and database rights 2021 Ordnance Survey 100017910

Development boundary maintained
 Green Belt shown hatched



Policy LP2 - Hurley Development Boundary




North Warwickshire Local Plan
 September 2021
 LP2 - Hurley Development Boundary

(C) Crown copyright and database rights 2021 Ordnance Survey 100017910

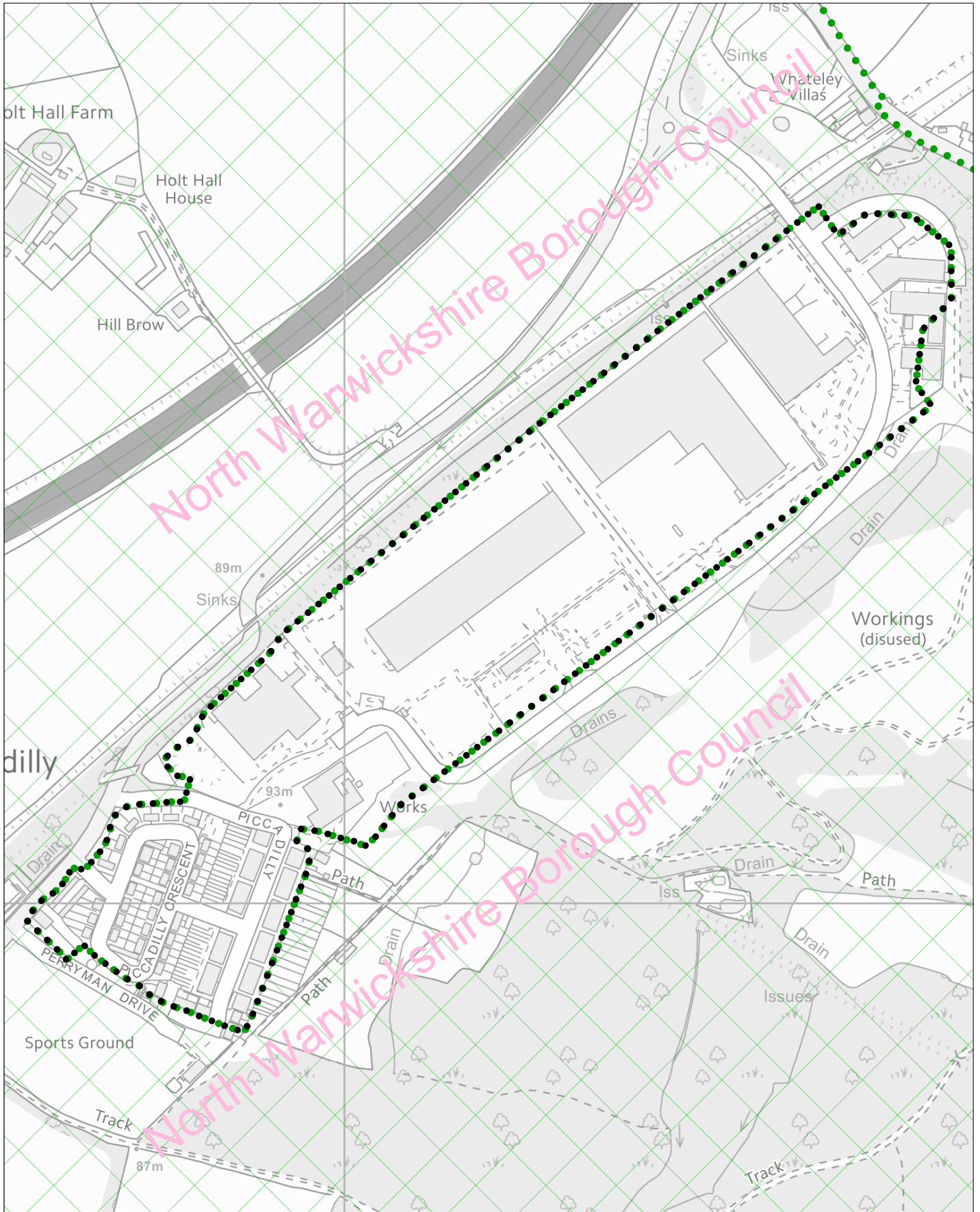
Development Boundary maintained. Green Belt shown hatched.



North Warwickshire
 Borough Council



Policy LP2 - Piccadilly Development Boundary



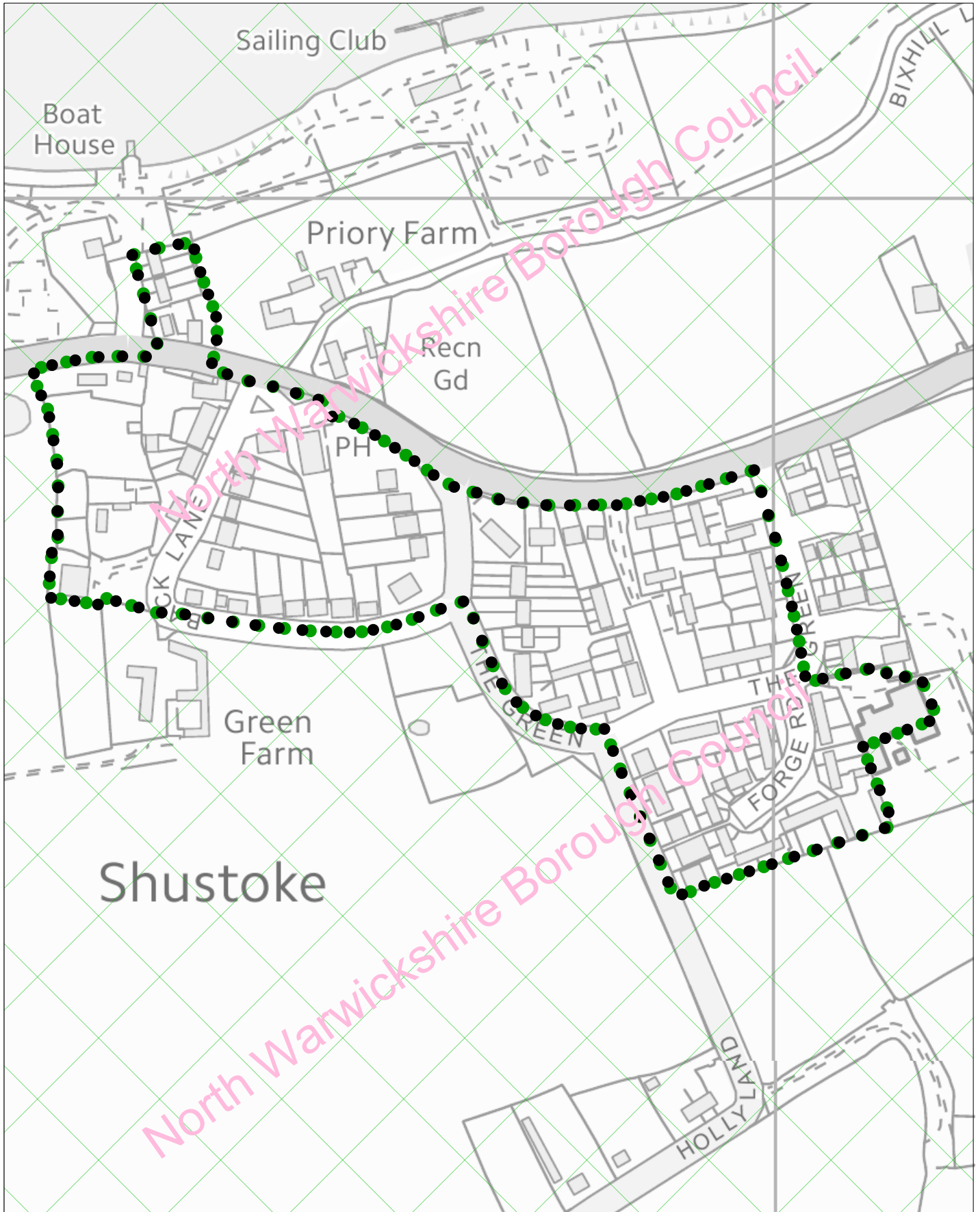
North Warwickshire Local Plan
 September 2021
 LP2 - Piccadilly Development Boundary

© Crown copyright and database rights 2021 Ordnance Survey 100017910

Development boundary maintained
 Green Belt shown hatched



Policy LP2 - Shustoke - Development Boundary



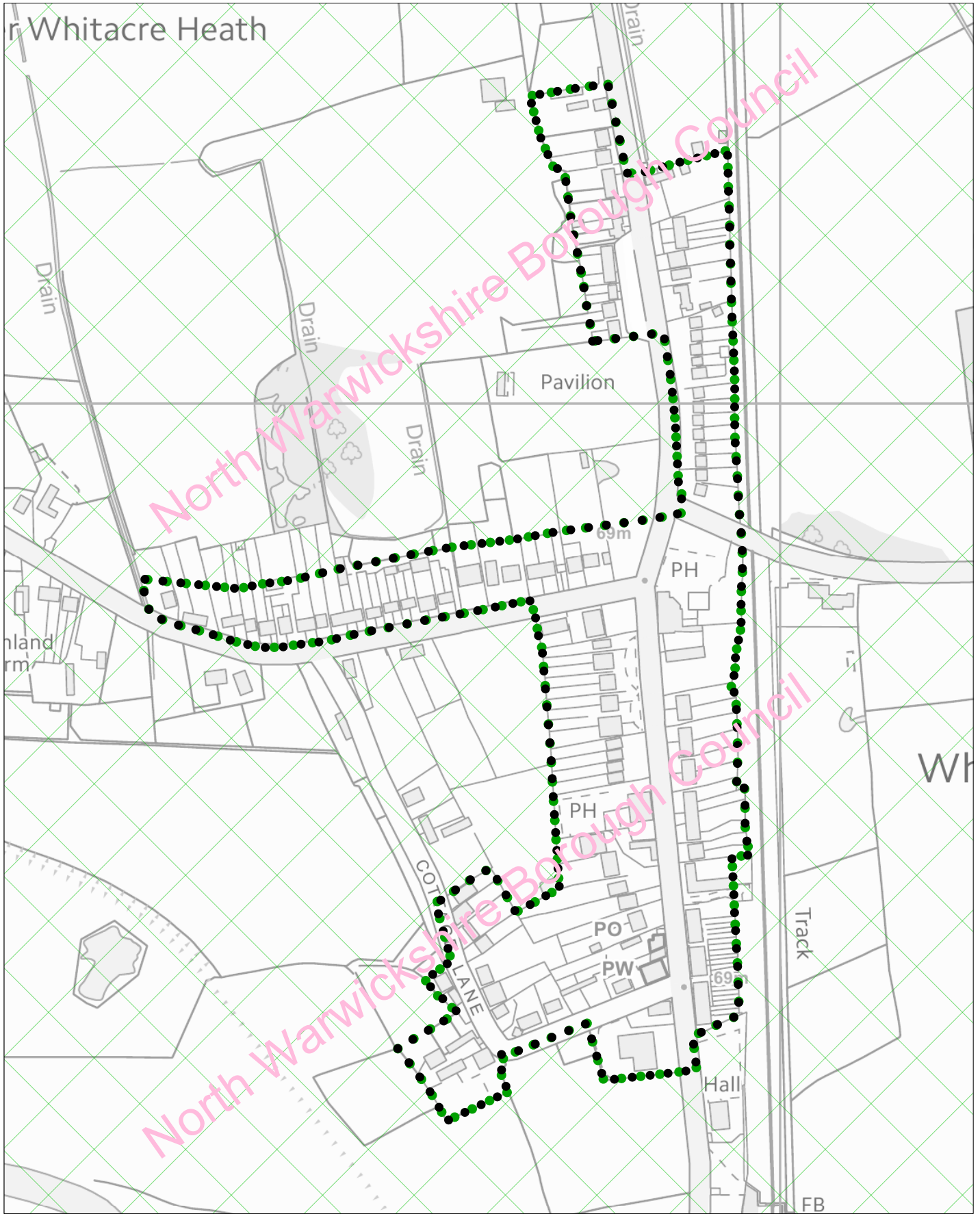
North Warwickshire Local Plan
 September 2021
 LP2 - Shustoke Development Boundary

© Crown copyright and database rights 2021 Ordnance Survey 100017910

Development boundary maintained
 Green Belt shown hatched



Policy LP2 - Whitacre Heath Development Boundary



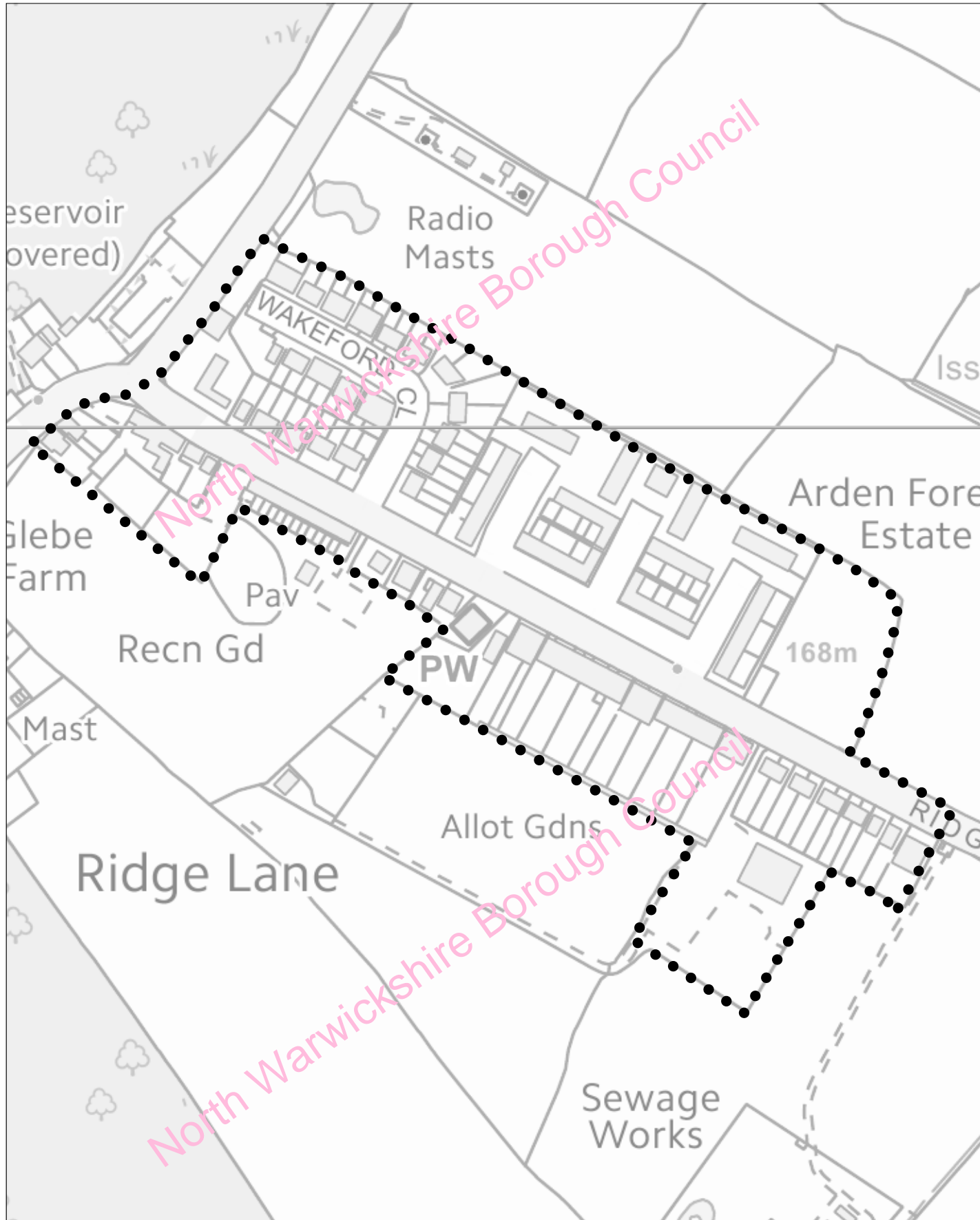
North Warwickshire Local Plan
 September 2021
 LP2 - Whitacre Heath Development Boundary

© Crown copyright and database rights 2016 Ordnance Survey 100017910

Development boundary maintained
 Green Belt shown hatched



Policy LP2 - Ridge Lane Development Boundary



Date: 02:09:21
Scale: 1:2500

North Warwickshire Local Plan
September 2021
LP2 - Ridge Lane Development Boundary

© Crown copyright and database rights 2021
Ordnance Survey 100017910



North Warwickshire
Borough Council

