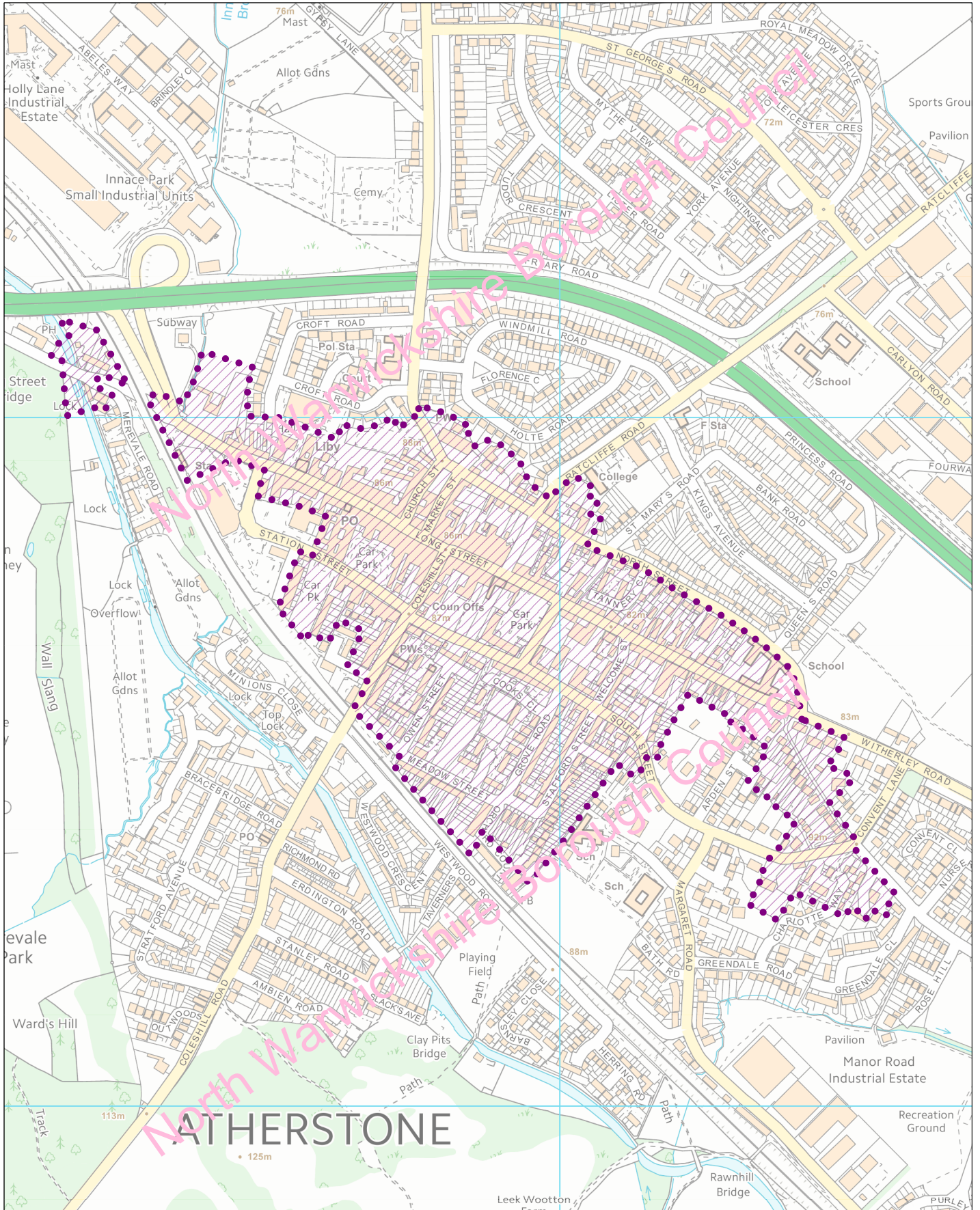


Atherstone Conservation Area



**North Warwickshire
Draft Submission Local Plan
Executive Board October 2017**

© Crown copyright and database rights 2016 Ordnance Survey 100017910

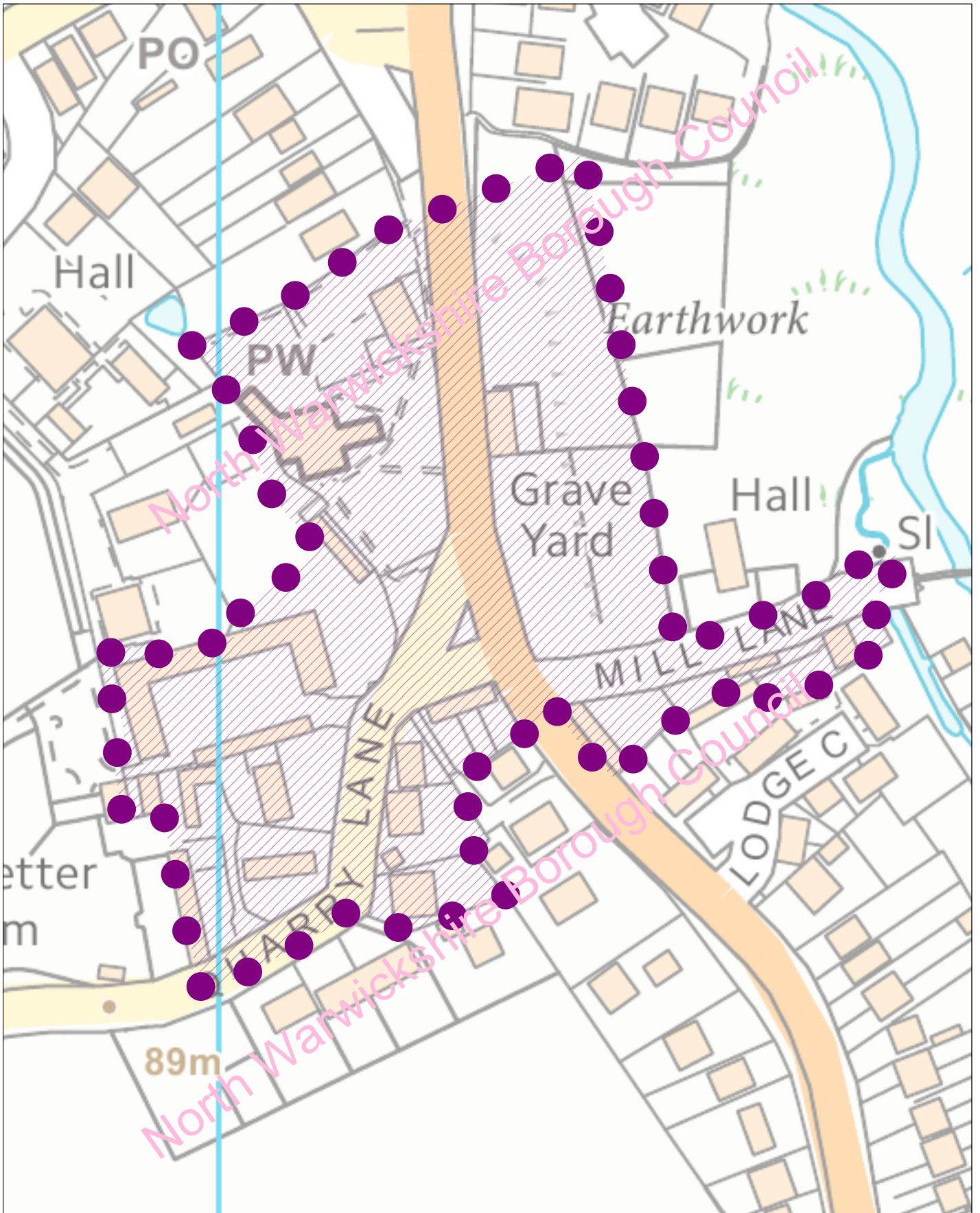


North Warwickshire
Borough Council

MAP57



Mancetter Conservation Area



North Warwickshire
Draft Submission Local Plan
Executive Board October 2017

© Crown copyright and database rights 2016 Ordnance Survey 100017910

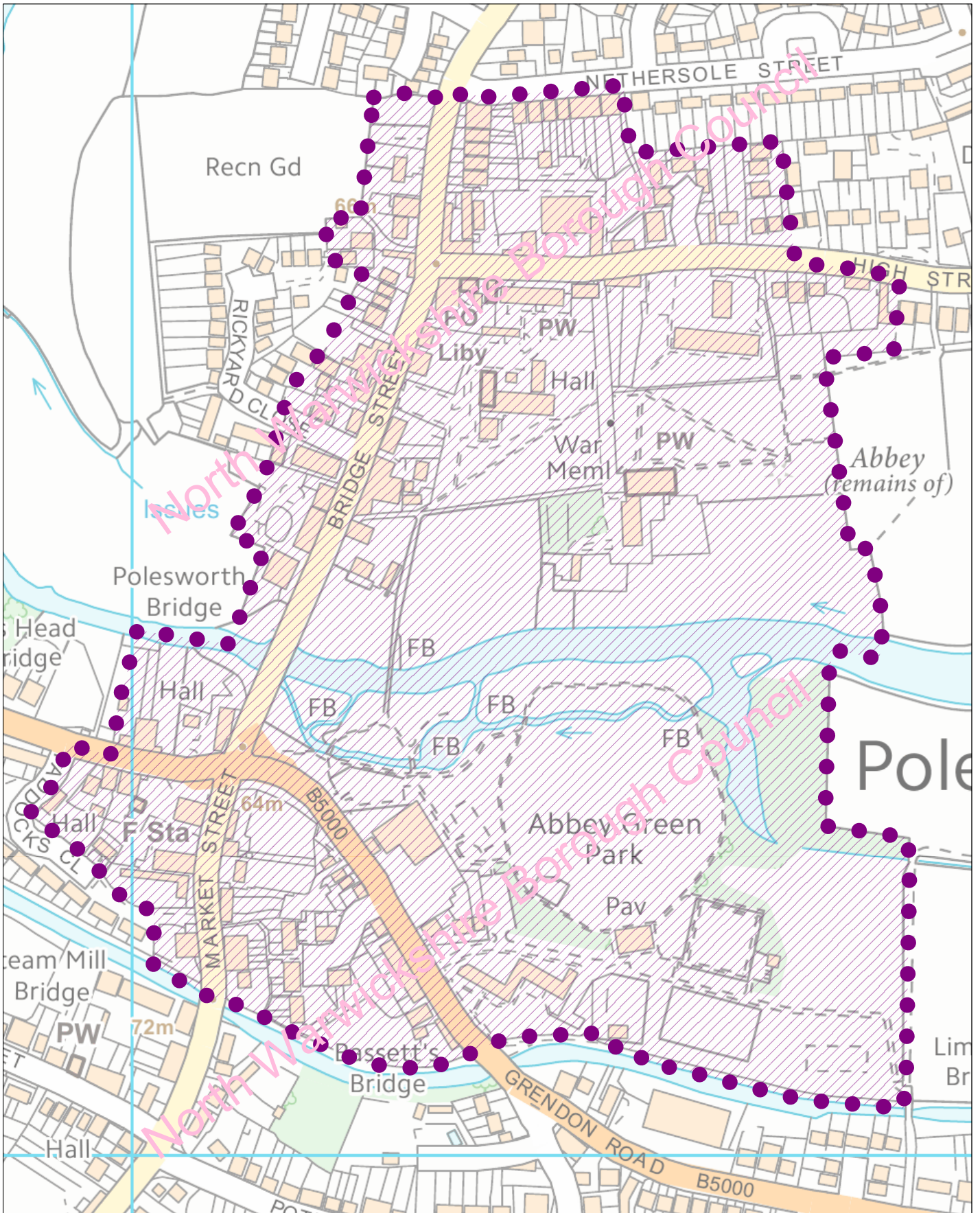


North Warwickshire
Borough Council

MAP58



Polesworth Conservation Area



North Warwickshire
Draft Submission Local Plan
Executive Board October 2017

© Crown copyright and database rights 2016 Ordnance Survey 100017910

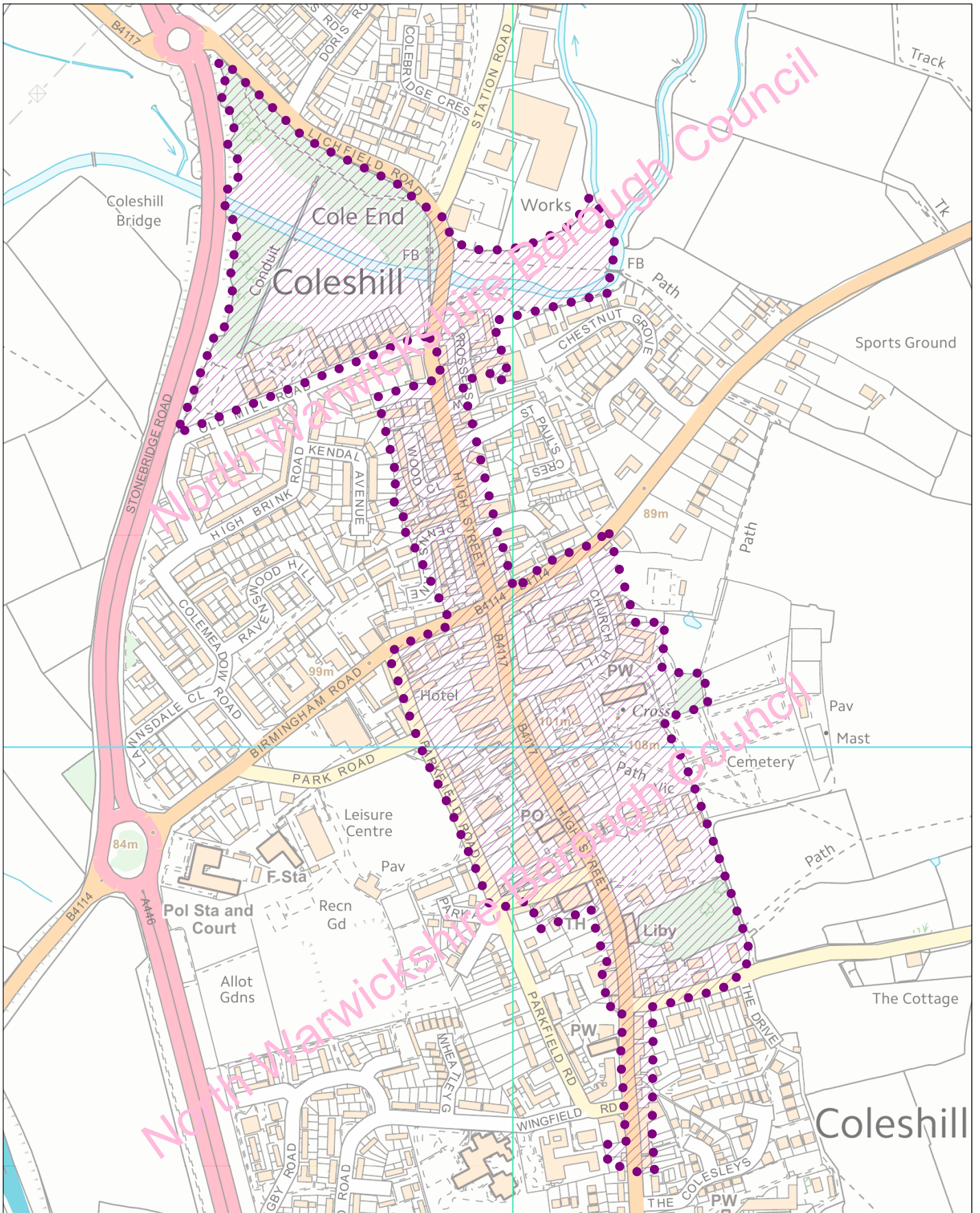


North Warwickshire
Borough Council

MAP59



Coleshill Conservation Area



North Warwickshire
Draft Submission Local Plan
Executive Board October 2017

© Crown copyright and database rights 2016 Ordnance Survey 100017910



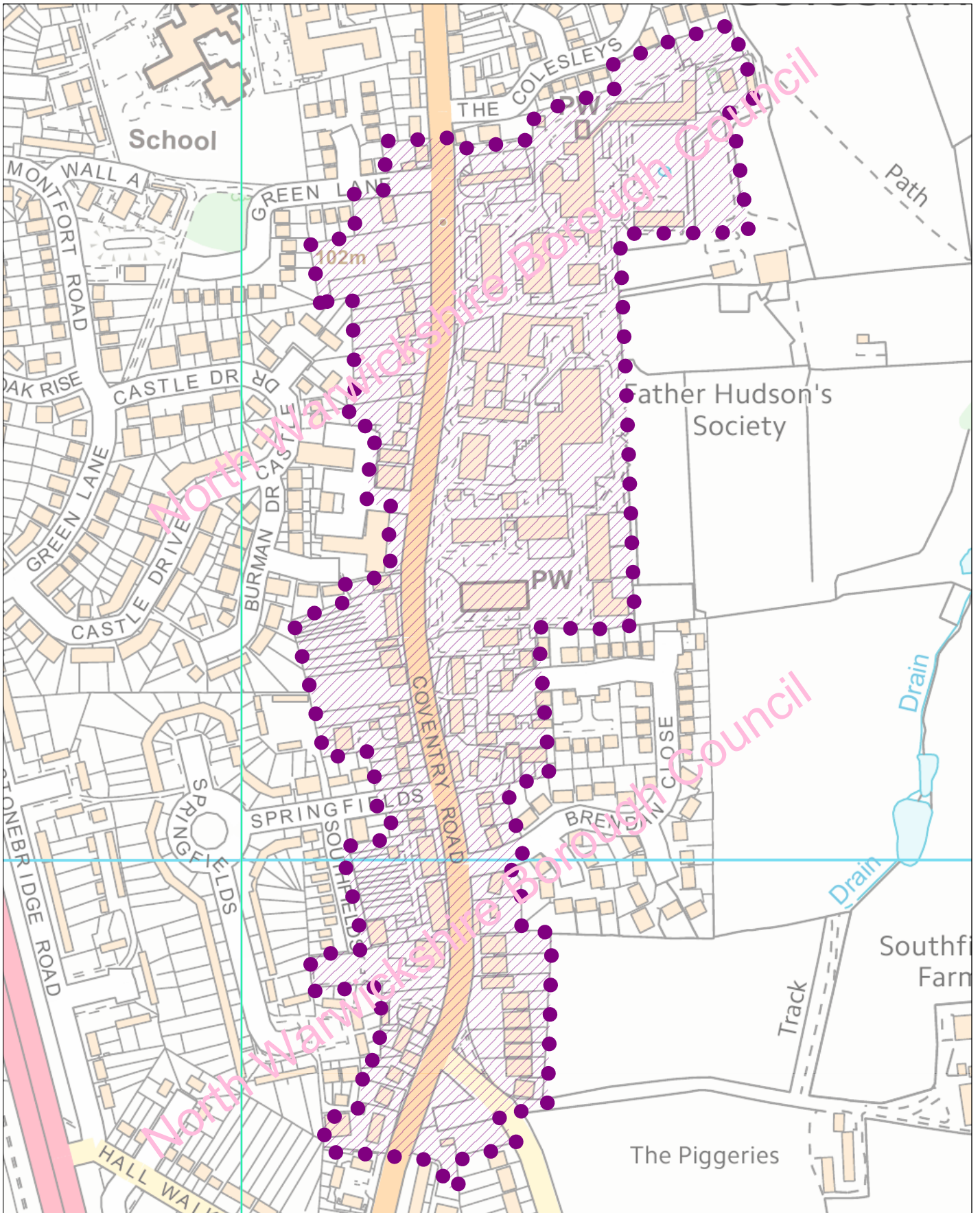
North Warwickshire
Borough Council

MAP60



Ordnance
Survey
Licensed System Supplier

Coleshill Conservation Area (Coventry Road)



North Warwickshire
Draft Submission Local Plan
Executive Board October 2017

© Crown copyright and database rights 2016 Ordnance Survey 100017910



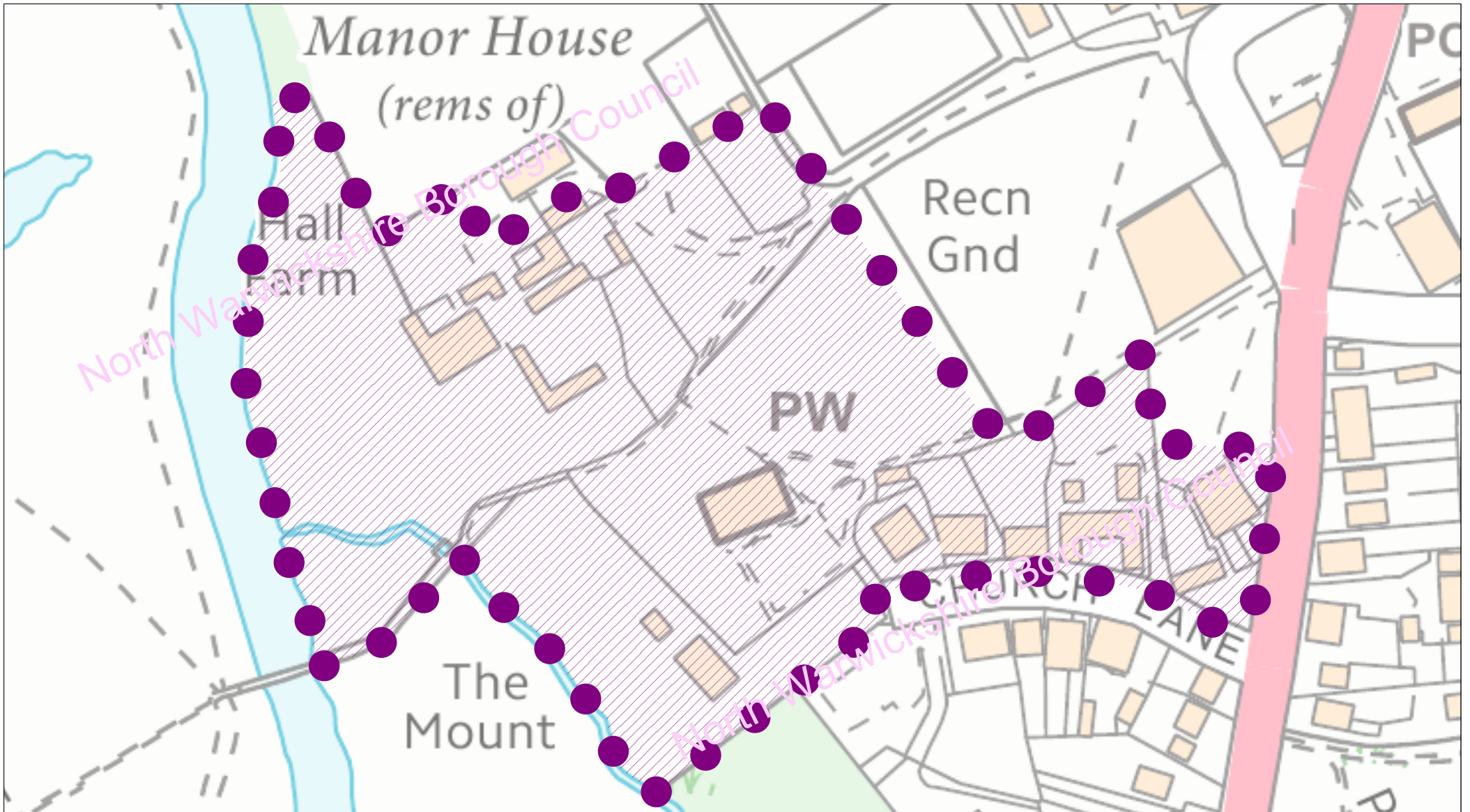
North Warwickshire
Borough Council

MAP61



Ordnance
Survey
Licensed System Supplier

Kingsbury Conservation Area



**North Warwickshire
Draft Submission Local Plan
Executive Board October 2017**

(C) Crown copyright and database rights 2016 Ordnance Survey 100017910

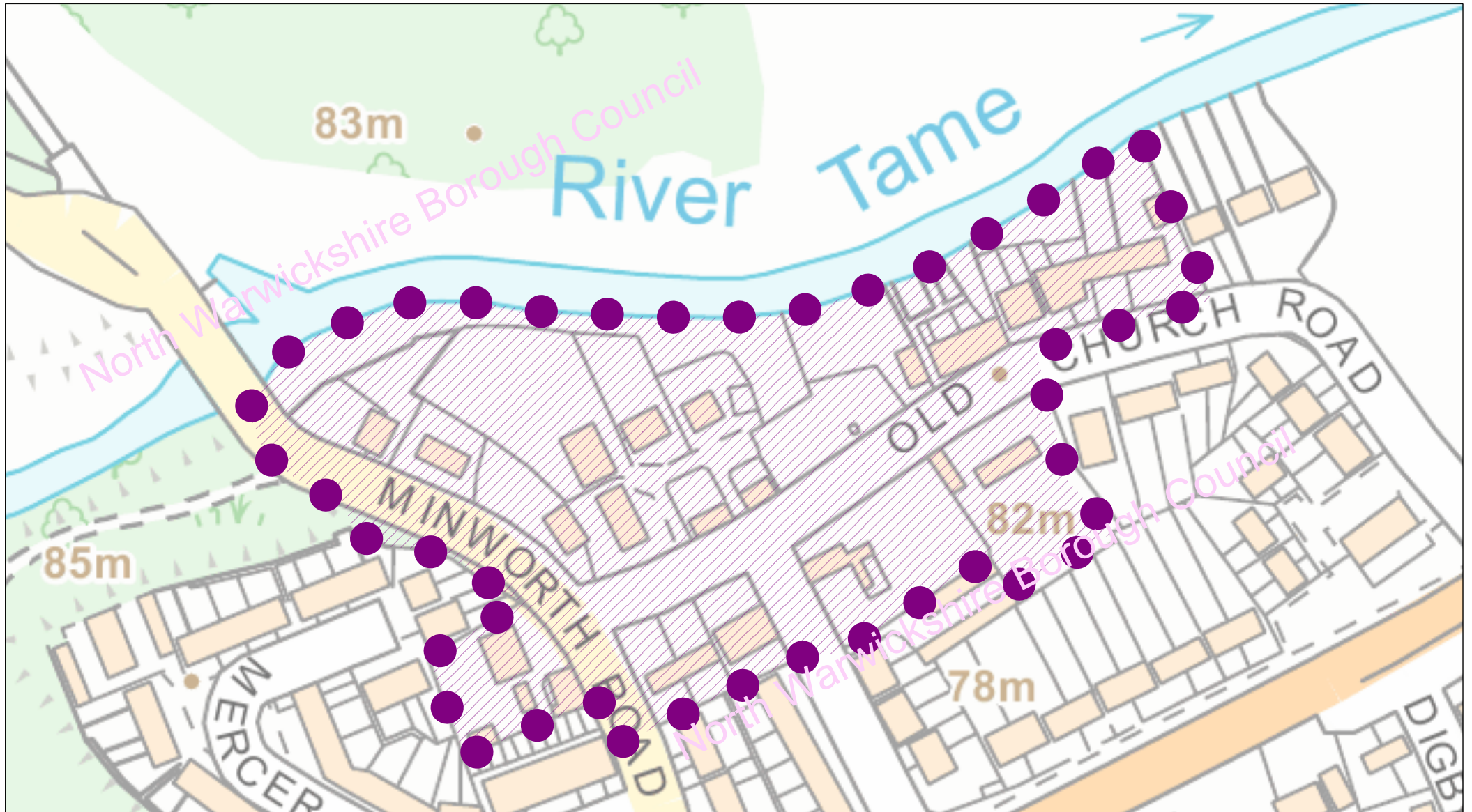


North Warwickshire
Borough Council



MAP62

Water Orton Conesevation Area



**North Warwickshire
Draft Submission Local Plan
Executive Board October 2017**

(C) Crown copyright and database rights 2016 Ordnance Survey 100017910

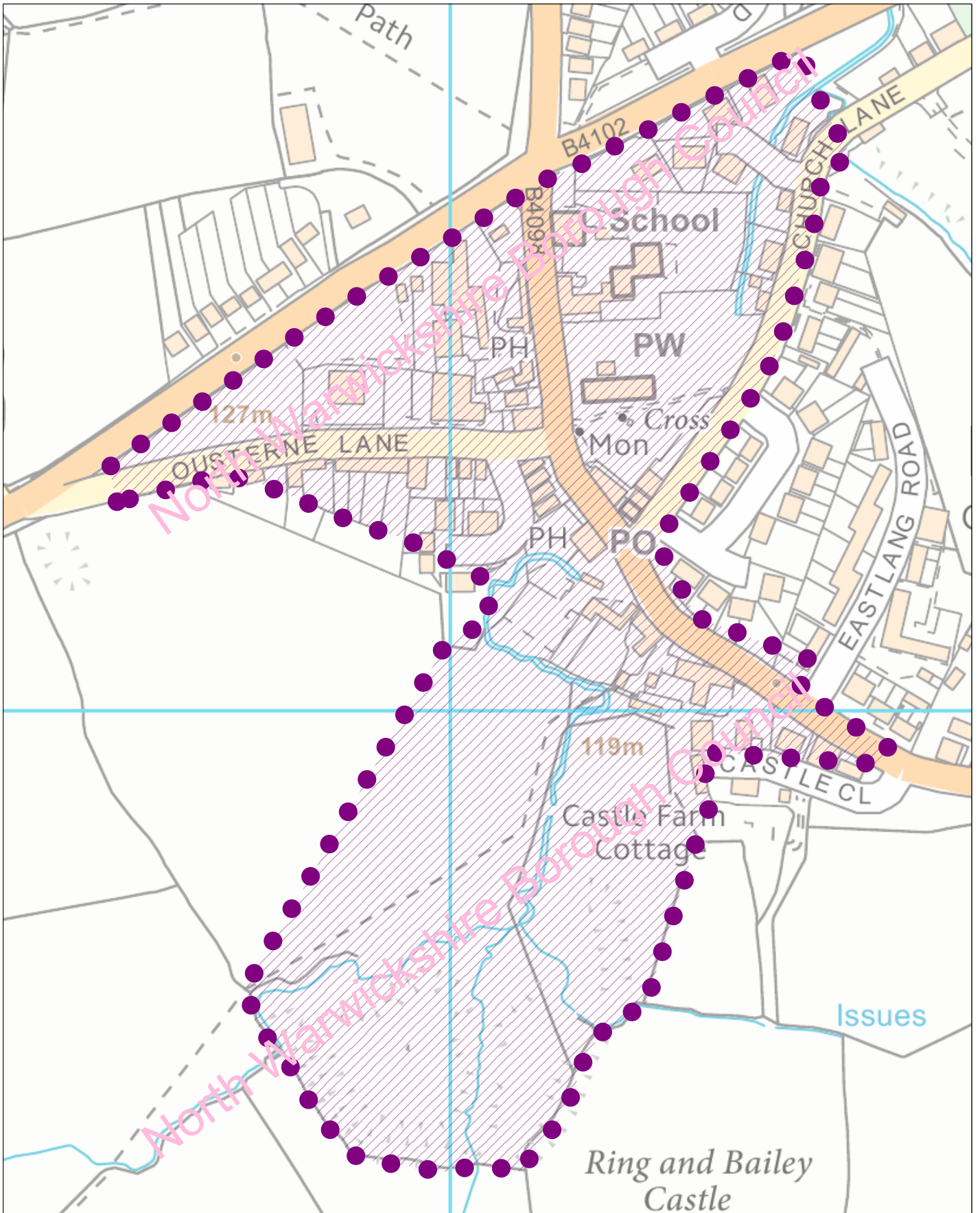


North Warwickshire
Borough Council

MAP63



Fillongley Conservation Area



North Warwickshire
Draft Submission Local Plan
Executive Board October 2017

© Crown copyright and database rights 2016 Ordnance Survey 100017910



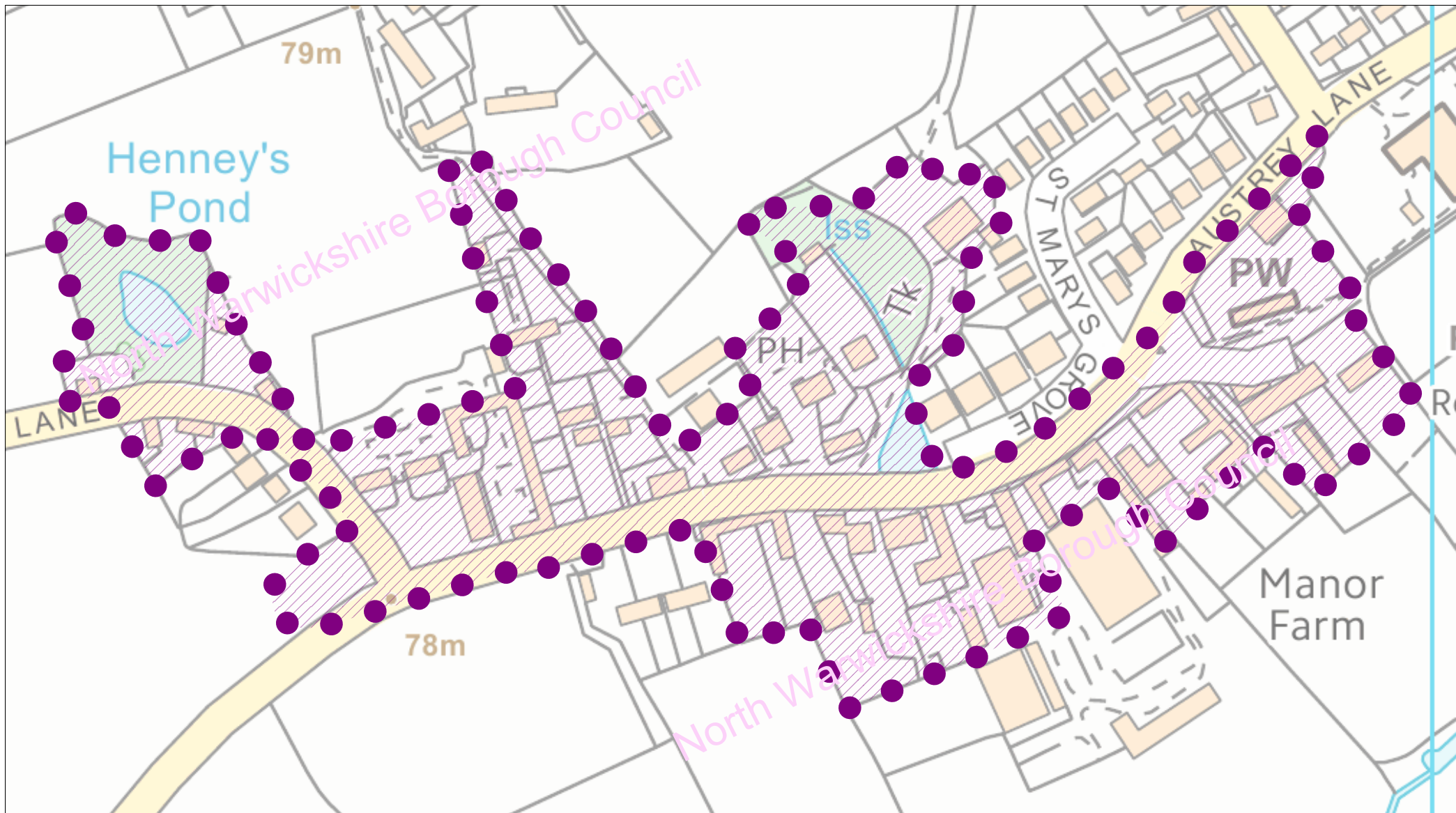
North Warwickshire
Borough Council

MAP64



Ordnance
Survey
Licensed System Supplier

Newton Regis Conservation Area




**North Warwickshire
Draft Submission Local Plan
Executive Board October 2017**

(C) Crown copyright and database rights 2016 Ordnance Survey 100017910



North Warwickshire
Borough Council



MAP65