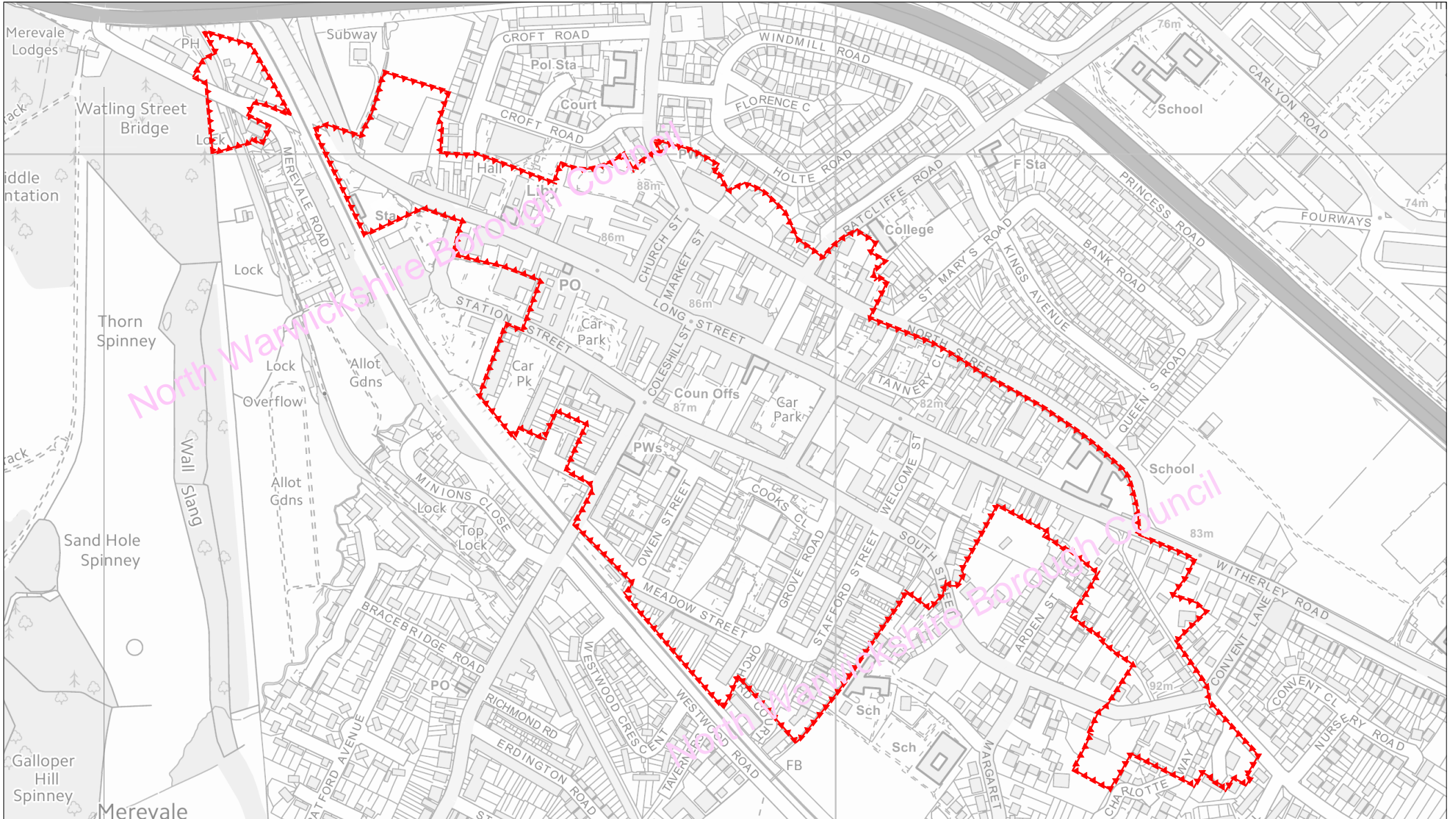


List of Maps (from Table of Contents)

77. Atherstone Conservation Area 2021	2
78. Mancetter Conservation Area 2021	3
79. Polesworth Conservation Area 2021	4
80. Coleshill Conservation Area 2021	5
81. Coleshill Conservation Area (Coventry Road) 2021	6
82. Kingsbury Conservation Area 2021	7
83. Water Orton Conservation Area 2021	8
84. Fillongley Conservation Area 2021	9
85. Newton Regis Conservation Area 2021	10

Atherstone Conservation Area



North Warwickshire Borough Council

North Warwickshire Borough Council

Date: 08:09:21
Scale: 1:6000

North Warwickshire Local Plan
September 2021
Conservation Area

North Warwickshire Local Plan
September 2021
Conservation Area

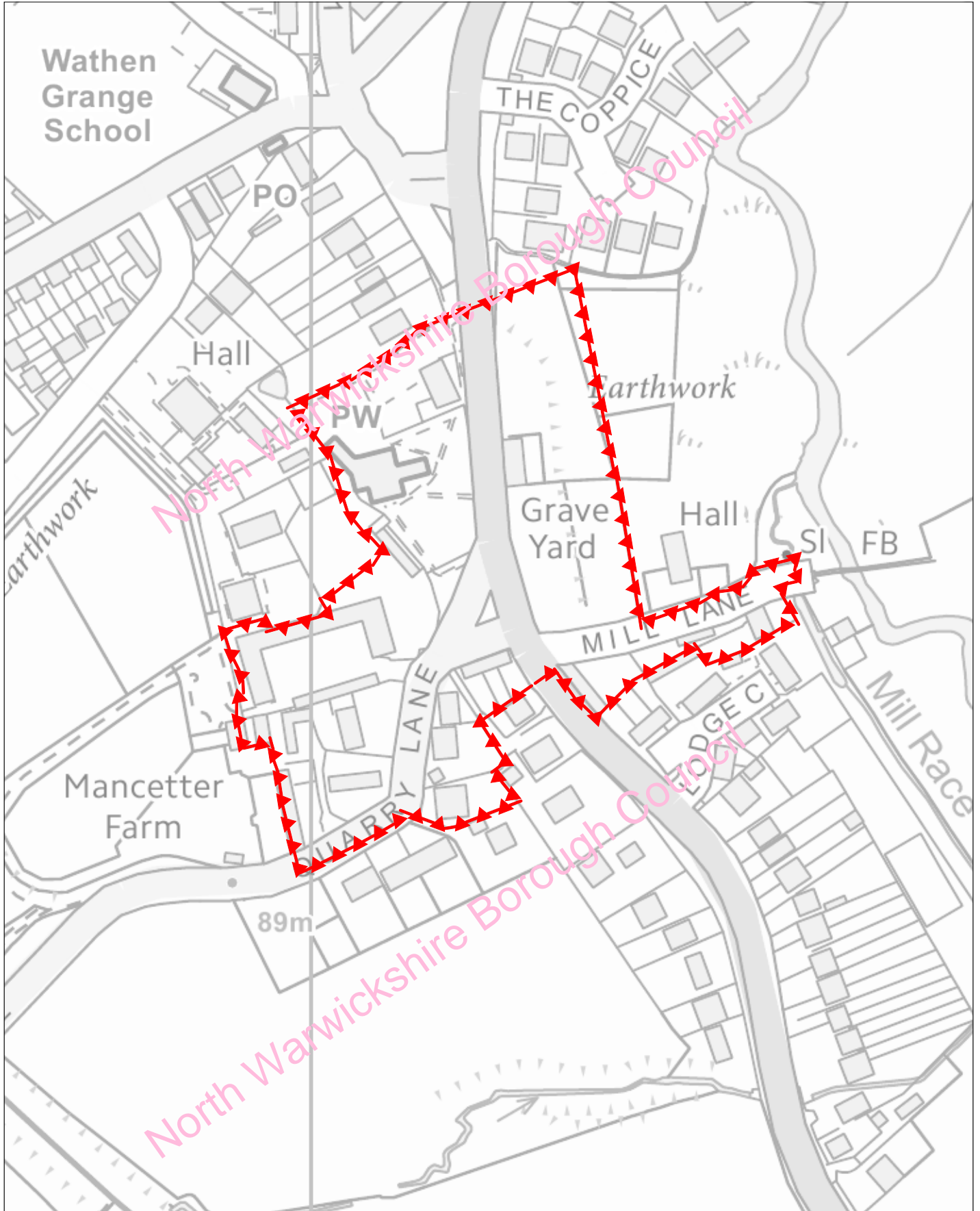
(C) Crown copyright and database rights 2021 Ordnance Survey 100017910



North Warwickshire
Borough Council



Mancetter Conservation Area



Date: 08:09:21
Scale: 1:2500

North Warwickshire Local Plan
September 2021
Conservation Area

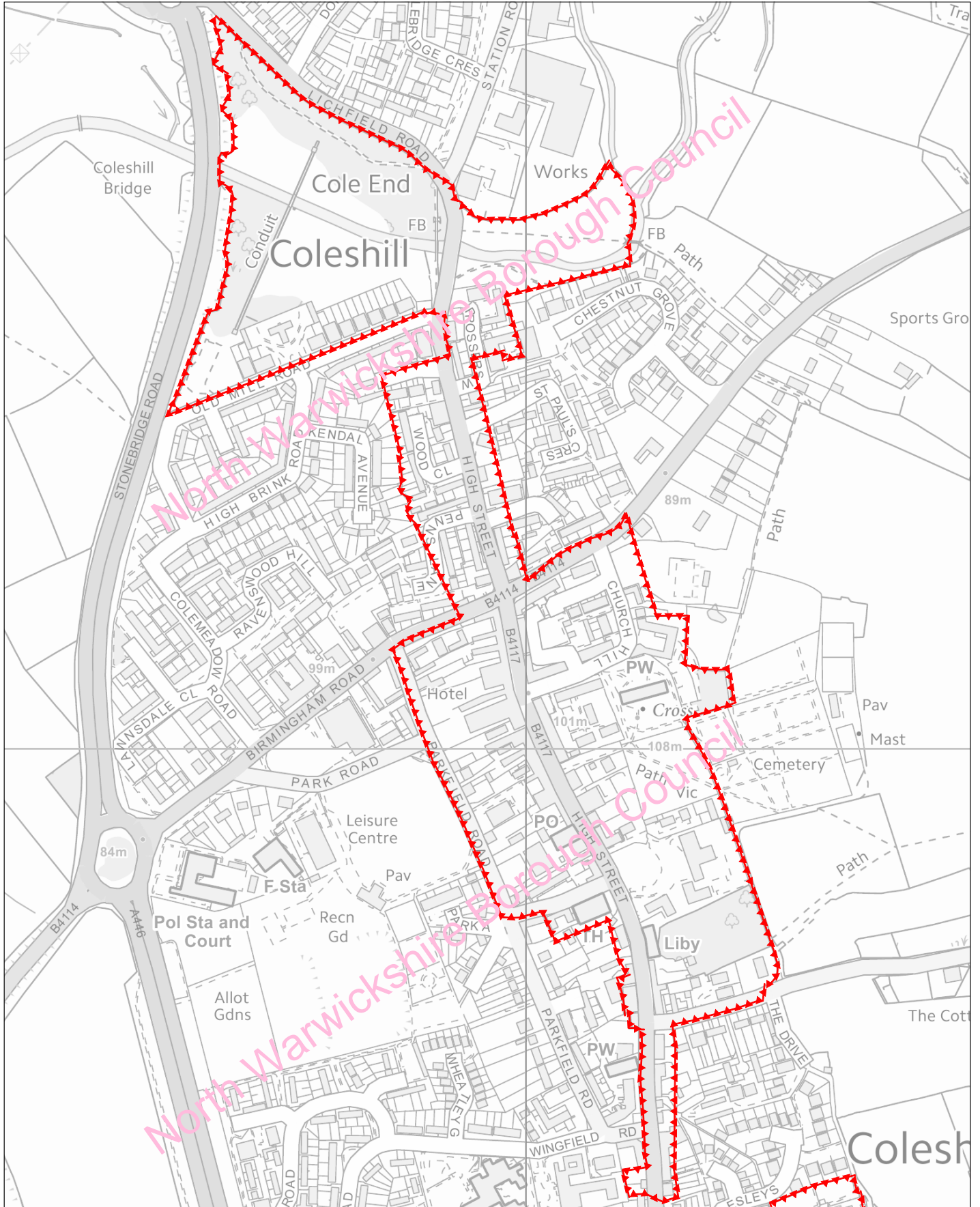
© Crown copyright and database rights 2021
Ordnance Survey 100017910



North Warwickshire
Borough Council



Coleshill Conservation Area



Date: 08:09:21
Scale: 1:5250

North Warwickshire Local Plan
September 2021
Conservation Area

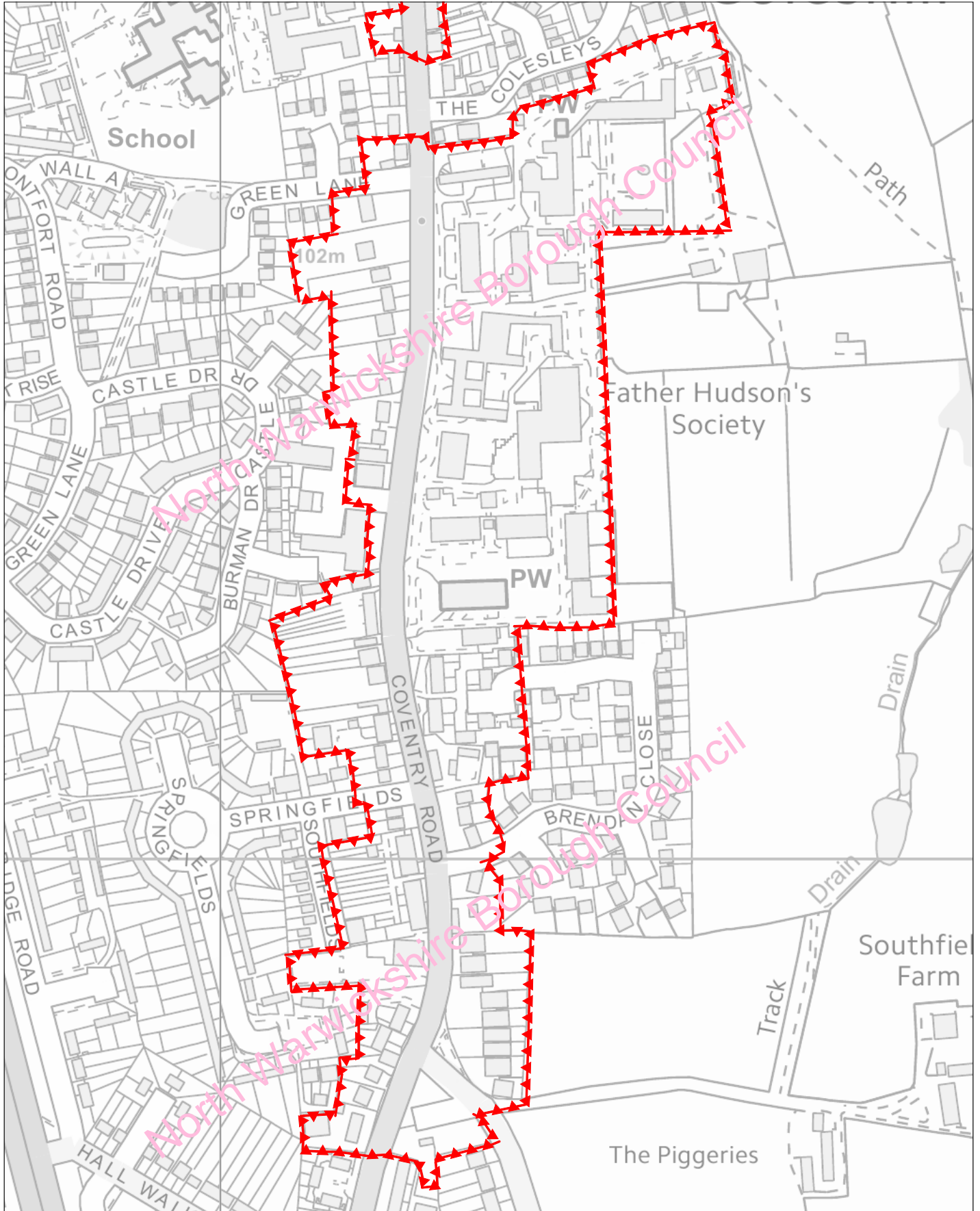
© Crown copyright and database rights 2021
Ordnance Survey 100017910



North Warwickshire
Borough Council



Coleshill Conservation Area (Coventry Road)



Date: 08:09:21
Scale: 1:3500

North Warwickshire Local Plan
September 2021
Conservation Area

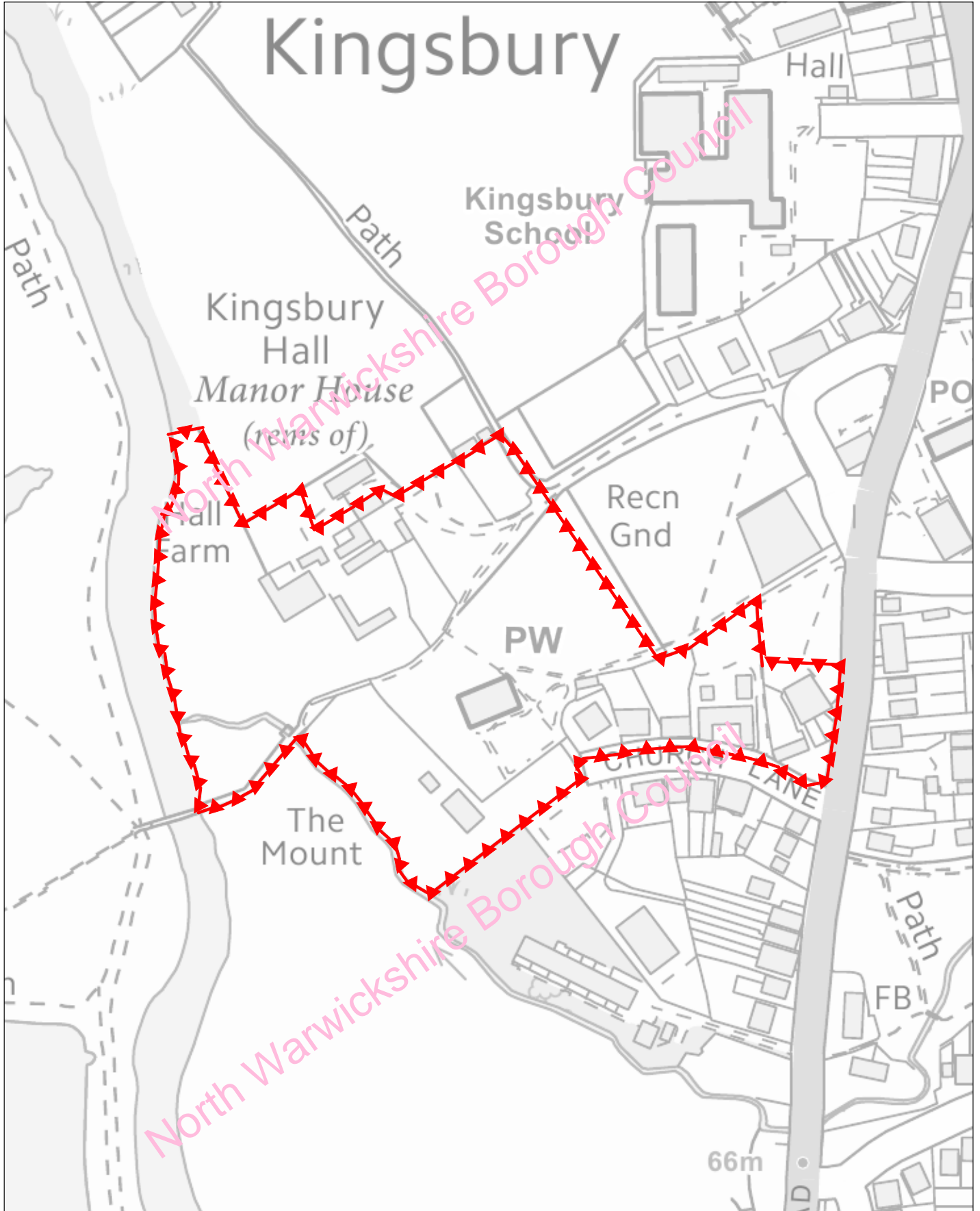
© Crown copyright and database rights 2021
Ordnance Survey 100017910



North Warwickshire
Borough Council



Kingsbury Conservation Area



Date: 08:09:21
Scale: 1:2500

North Warwickshire Local Plan
September 2021
Conservation Area

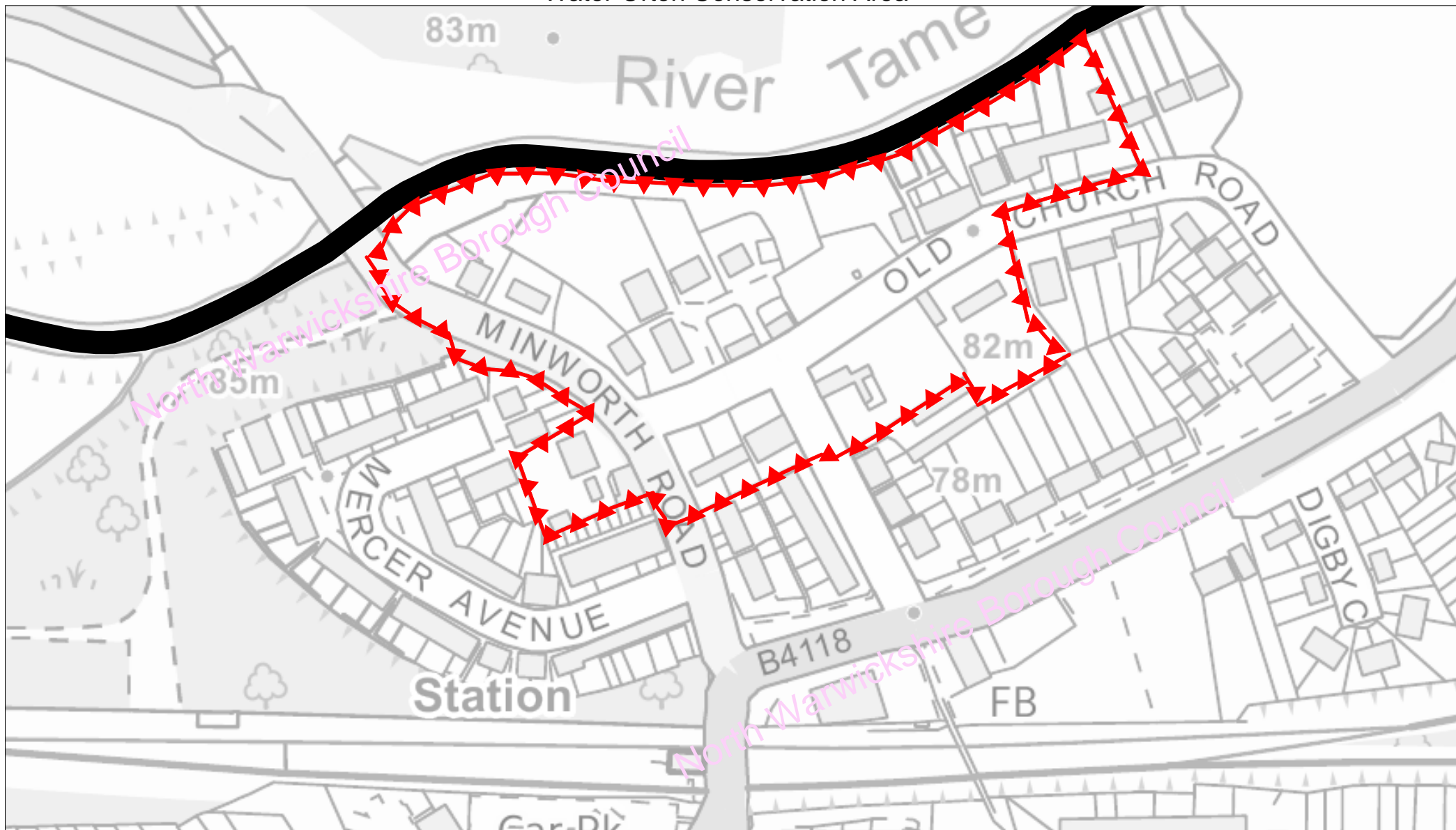
© Crown copyright and database rights 2021
Ordnance Survey 100017910



North Warwickshire
Borough Council



Water Orton Conservation Area



Date: 08:09:21
Scale: 1:2000

North Warwickshire Local Plan
September 2021
Conservation Area

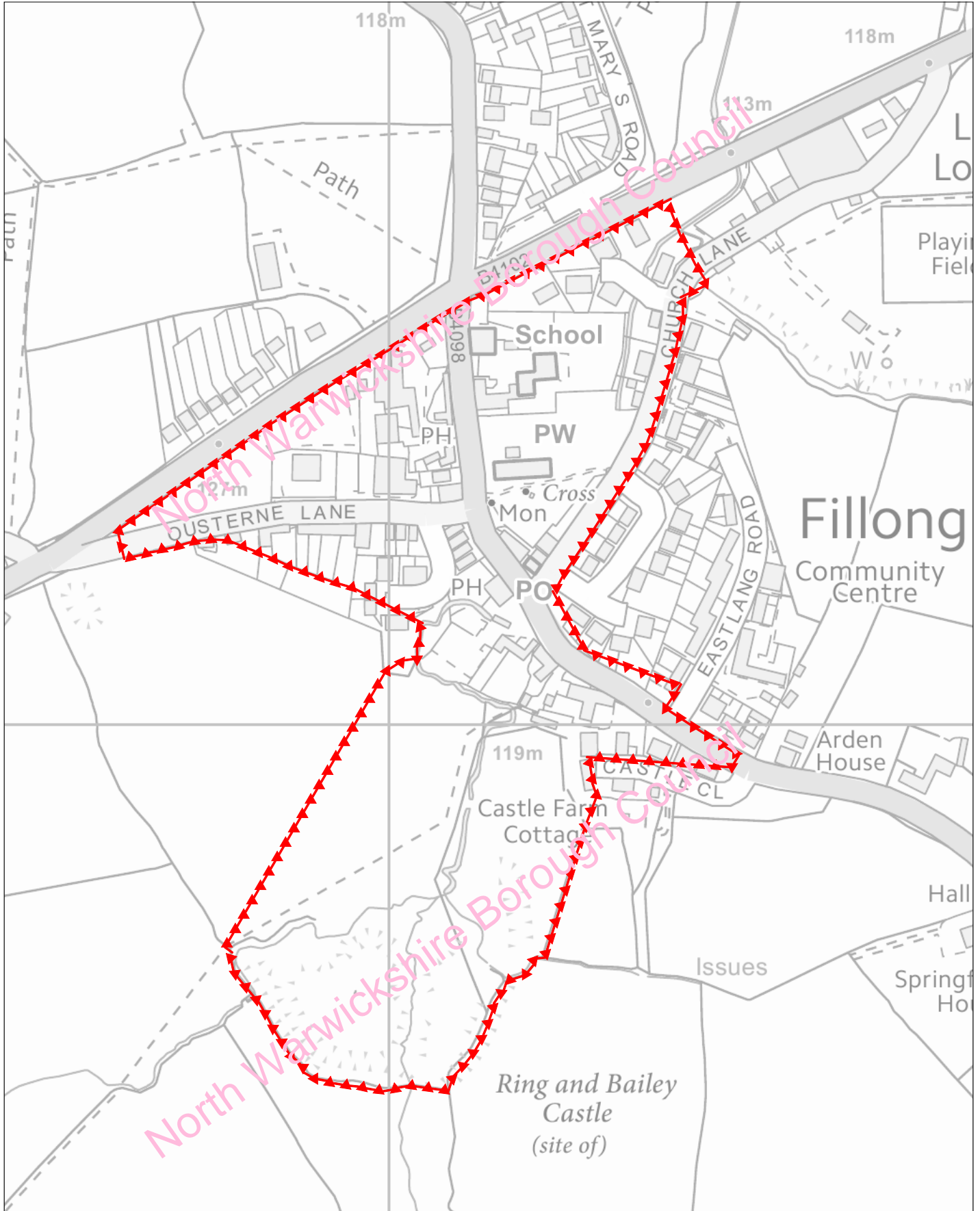
(C) Crown copyright and database rights 2021 Ordnance Survey 100017910



North Warwickshire
Borough Council



Fillongley Conservation Area



Date: 08:09:21
 Scale: 1:3500
North Warwickshire Local Plan
September 2021
Conservation Area

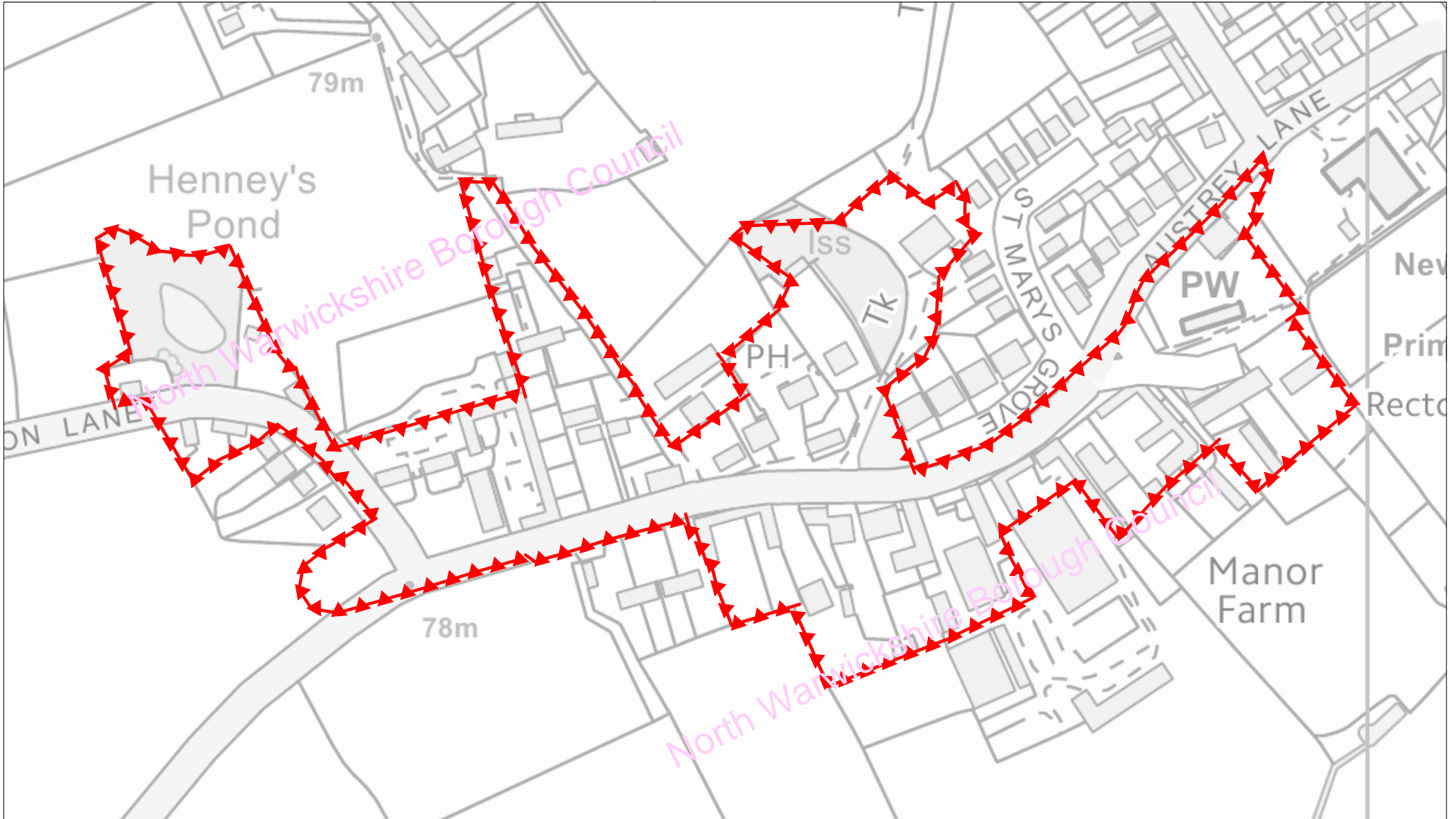
© Crown copyright and database rights 2021
 Ordnance Survey 100017910



North Warwickshire
 Borough Council



Newton Regis Conservation Area



Date: 08:09:21
Scale: 1:2500

North Warwickshire Local Plan
September 2021
Conservation Area

(C) Crown copyright and database rights 2021 Ordnance Survey 100017910



North Warwickshire
Borough Council

